

NOTICE!!

These documents have been scanned!

Do not place un-scanned documents beneath this notice!

Do not remove this notice from this file!

GPO Jacket No. 560-102
Print Order 61540
Rise Business Services, LLC
Job=AZ15 6/26/2019



Box Number= AZ15131



Claim Begin-End: AMC364261-AMC364280

1 Initial Receipt



AZ15131-4

AMC364221-AMC364399

United States Department of the Interior
Bureau of Land Management
 BUSINESS & SUPPORT SVCS DIV
 222 N CENTRAL AVE
 PHOENIX, AZ 85004 -2203
 Phone: (602) 417-9200

Receipt

No:

1018759

Transaction #: 1054799

Date of Transaction: 01/28/2005

ENTERED INTO COMPUTER
 FEB 15 2005 *FB*

CUSTOMER: SGV RESOURCES
 502 N DIVISION ST
 CARSON CITY, NV 89703

*Refund authorized for \$600 for over payment of
 filing fees. 4/13/05 AB*

LINE #	QTY	DESCRIPTION	REMARKS	UNIT PRICE	TOTAL
1	20.00	LOCATABLE MINERALS / MINING CLAIMS-NEW, UNADJUDI, ONE OR MORE AUTH NO'S / NEW MINING CLAIM LOCATION FEE \$25 (1993) CASES: AMC364261/\$25.00, AMC364262/\$25.00, AMC364263/\$25.00, AMC364264/\$25.00, AMC364265/\$25.00, AMC364266/\$25.00, AMC364267/\$25.00, AMC364268/\$25.00, AMC364269/\$25.00, AMC364270/\$25.00, AMC364271/\$25.00, AMC364272/\$25.00, AMC364273/\$25.00, AMC364274/\$25.00, AMC364275/\$25.00, AMC364276/\$25.00, AMC364277/\$25.00, AMC364278/\$25.00, AMC364279/\$25.00, AMC364280/\$25.00		- n/a -	500.00
2	20.00	LOCATABLE MINERALS / MINING CLAIMS-NEW, UNADJUDI, ONE OR MORE AUTH NO'S / NEW MINING CLAIM SVC CHG \$10 (1930) CASES: AMC364261/\$10.00, AMC364262/\$10.00, AMC364263/\$10.00, AMC364264/\$10.00, AMC364265/\$10.00, AMC364266/\$10.00, AMC364267/\$10.00, AMC364268/\$10.00, AMC364269/\$10.00, AMC364270/\$10.00, AMC364271/\$10.00, AMC364272/\$10.00, AMC364273/\$10.00, AMC364274/\$10.00, AMC364275/\$10.00, AMC364276/\$10.00, AMC364277/\$10.00, AMC364278/\$10.00, AMC364279/\$10.00, AMC364280/\$10.00		- n/a -	200.00
		LOCATABLE MINERALS / MINING			

3	20.00	CLAIMS-NEW, UNADJUDI, ONE OR MORE AUTH NO'S / NEW MINING CLM MAINT FEE \$100(1993) CASES: AMC364261/\$100.00, AMC364262/\$100.00, AMC364263/\$100.00, AMC364264/\$100.00, AMC364265/\$100.00, AMC364266/\$100.00, AMC364267/\$100.00, AMC364268/\$100.00, AMC364269/\$100.00, AMC364270/\$100.00, AMC364271/\$100.00, AMC364272/\$100.00, AMC364273/\$100.00, AMC364274/\$100.00, AMC364275/\$100.00, AMC364276/\$100.00, AMC364277/\$100.00, AMC364278/\$100.00, AMC364279/\$100.00, AMC364280/\$100.00		- n/a -	2000.00
4	1.00	OVERPAYMENT / OVERPAYMENT OF FEES / OVERPAYMENT OF MORE THAN \$1 (455)		- n/a -	600.00
TOTAL:					\$3,300.00

Refunded

PAYMENT INFORMATION			
1	AMOUNT:	\$3,300.00	POSTMARKED: N/A
	TYPE:	CHECK	RECEIVED: 01/28/2005
	CHECK NO:	1052	
	NAME:	SGV RESOURCES 502 N DIVISION ST CARSON CITY NV 89703	

REMARKS

This receipt was generated by the automated BLM Collections and Billing System and is a paper representation of a portion of the official electronic record contained therein.

Authorized Date04/13/2005

AZ BLM REFUND \$600 TO SGV RESOURCES FOR OVERPAYMENT

Instructions to AccountsOF FILING FEES FOR AMC364261 - AMC364280 RECEIPT #1018759
AB

Login ID2393

Entry Date04/13/2005

Total Amount\$600.00

NOTICE!!

These documents have been scanned!

Do not place un-scanned documents beneath this notice!

Do not remove this notice from this file!

GPO Jacket No. 560-102
Print Order 61540
Rise Business Services, LLC
Job=AZ15 6/26/2019



Box Number= AZ15131



Claim Begin-End: AMC364261-AMC364280

2 Correspondence



AZ15131-4

AMC364221-AMC364399



DECONCINI MCDONALD YETWIN & LACY

A PROFESSIONAL CORPORATION
ATTORNEYS AT LAW

2525 EAST BROADWAY BOULEVARD • SUITE 200 • TUCSON, ARIZONA 85716-5300
(520) 322-5000 • (520) 322-5585 (FAX)

DMYL.COM

PAUL M. TILLEY
ptilley@dmyl.com

2525 EAST BROADWAY BOULEVARD • SUITE 200
TUCSON, ARIZONA 85716-5300
(520) 322-5000 • (520) 322-5585 (Fax)

WWW.DECONCINIMCDONALD.COM

April 10, 2019

Via Certified Mail - Return Receipt Requested

Amy Depestel
U.S. Bureau of Land Management
One North Central Avenue
Suite 800 (8th Floor)
Phoenix, AZ 85004-4427

RECEIVED
BLM AZ STATE OFFICE
2019 APR 11 P 2:10
PHOENIX, ARIZONA

RE: Judgment Against Emerald Copper Corp.

Dear Ms. Depestel:

This letter is to request that the Bureau of Land Management ("BLM") place in its records the enclosed certified copy of the Judgment Against Emerald Copper Corp. ("Judgment") issued by the United States District Court in and for the District of Arizona in Case No. 3:15-cv-08274-JWS. The Judgment affirms the validity of certain unpatented mining claims and millsites held by Sunburst Minerals, LLC ("Sunburst"), and finds that certain unpatented mining claims held by Emerald Copper Corp. ("Emerald Copper") are invalid to the extent that they overlap the unpatented mining claims and millsites held by Sunburst.

Sunburst requests that the BLM place the enclosed Judgment in the appropriate LEAD files for the unpatented mining claims and millsites held by Sunburst that are referenced in the Judgment. This would include the following LEAD files:

AMC 105785
AMC 339597
AMC 364261
AMC 364620
AMC 386616
AMC 439433

Thank you for your assistance in this matter. If you have any questions, please do not hesitate to contact this office.

Bureau of Land Management
April 10, 2019
Page 2

Sincerely,



Paul M. Tilley

pmt

Enc.

Judgment Against Emerald Copper Corp.

I:\FILES\DOCS\GREY13\121154\DOC\13T2934.DOCX

RECEIVED
BLM AZ STATE OFFICE
2019 APR 11 P 2:11
PHOENIX, ARIZONA

RECEIVED
CLM AZ STATE OFFICE
2019 APR 11 P 2:11
PHOENIX, ARIZONA

UNITED STATES DISTRICT COURT
IN AND FOR THE DISTRICT OF ARIZONA

Sunburst Minerals, LLC, an Arizona
limited liability company,

NO. 3:15-cv-08274-JWS

Plaintiff/Counter-defendant,

vs.

Emerald Copper Corp., a Colorado
corporation; Fictitious Defendants 1-50
who may have an interest in the present
matter,

**JUDGMENT AGAINST EMERALD
COPPER CORP.**

Defendants/Counterclaimant,

THIS MATTER was tried to the Court on November 13 and 14, 2018, and the Court filed an Order and Opinion at Doc. No. 198 on February 4, 2019. The Court also entered pre-trial orders at Doc. Nos. 112, 127, and 136 which narrowed the issues for trial. The applicable portions of those rulings are incorporated herein.

IT IS HEREBY ORDERED that Plaintiff and Counter-defendant, Sunburst Minerals, LLC ("Sunburst"), pursuant to the Court's Order and Opinion filed on September 25, 2017, at Doc. No. 112, the Order and Opinion filed on October 25, 2017, at Doc. No. 127, and the Order and Opinion filed on February 4, 2019, at Doc. No. 198, is granted judgment in its favor as to both counts of its complaint, and both counts of Defendant and

Counterclaimant's, Emerald Copper Corp. ("Emerald Copper") countercomplaint, with regard to the unpatented mining claims and mill sites held by Sunburst (collectively the "Sunburst Claims") as follows:

1. The Court declares that the following Sunburst Claims (the "Valid Sunburst Claims") were staked in conformity with applicable state and federal law and are valid unpatented mining claims and mill sites:

a. The Sunburst Historic Claims:

Claim Name	Mohave County Recorder's Book/Page; Fee No.	BLM AMC Number
Copper Hill Mill Site No. 1	84/399-400	105792
Copper Hill Mill Site No. 2	84/401-402	105793
Copper Hill Mill Site No. 3	84/403-404	105794
Copper Hill Mill Site No. 4	84/405-406	105795
Copper Hill Mill Site No. 5	84/407-408	105796
Copper Hill Mill Site No. 6	84/409-410	105797
Copper Hill Mill Site No. 7	84/411-412	105798
Copper Hill Mill Site No. 8	84/413-414	105799
Copper Hill Mill Site No. 10	84/417-418	105801
Copper Hill Mill Site No. 11	84/419-420	105802
Copper Hill Mill Site No. 12	84/421-422	105803
Hermes Mill Site No. 13	84/423-424	105804
Copper Hill Mill No. 1 Mill Site 14	84/425-426	105805
Copper Hill Mill No. 1 Mill Site No. 15	84/427-428	105806
Copper Hill No. 2	WW/151 (Amended 6-A/55-56)	105785

Hermes	Y/463 (Amended 6-A/61-62)	105786
Hermes No. 2	AA/191 (Amended 6-A/63-64)	105787
Jimtown Copper No. 1	KK/546 (Amended 6-A/57-58)	105788
Valley Copper No. 1	6-A/50	105789
Valley Copper No. 2	5-I/25	105790
Valley Copper No. 3	6-C/118-119	105791
Emerald No. 1	2706/457-458	339597
Emerald No. 2	2722/782-783	339598
FDR	7006/755	386617

b. Sunburst 2004 Claims¹

Claim Name	Mohave County Recorder's Book/Page; Fee No.	BLM AMC Number
Emerald 5	5282/274 (Amended 2016040406)	364265
Emerald 6	5282/275	364266
Emerald 7	5282/276 (Amended 2016040407)	364267
Emerald 8	5282/277	364268
Emerald 9	5282/278 (Amended 2016040408)	364269
Emerald 10	5282/279	364270
Emerald 11	5282/280	364271
Emerald 12	5282/281	364272
Emerald 13	5282/282	364273

¹ The validity of Emerald 31 was not discussed in the Order and Opinion at Doc. No. 198, however Sunburst conceded that Emerald 31 was invalid based on the trial testimony of T. Robert Breen and as such Emerald 31 is not included in the judgment as a valid claim.

1	Emerald 14	5282/283	364274
2	Emerald 15	5282/284	364275
3	Emerald 16	5282/285	364276
4	Emerald 17	5282/286	364277
5	Emerald 18	5282/287	364278
6	Emerald 19	5282/288	364279
7	Emerald 20	5282/289	364280
8	Emerald #21	5349/445-446	364620
9	Emerald #22	5349/447-448	364621
10	Emerald #30	5349/463-464	364622
11	Emerald #43	5349/489-490	364624
12	Emerald 44	5349/491-492	364625

c. Sunburst 2016 Claims

Claim Name	Mohave County Recorder's Book/Page; Fee No.	BLM AMC Number
Emerald 40	2016040409	439436

2. Emerald Copper did not establish that any of the Valid Sunburst Claims are oversized and the Court finds that the Block Claims (Emerald 5-20) are not oversized and therefore no gaps exist between the claims.

3. Emerald Copper has no interest of any kind in the Valid Sunburst Claims.

4. Sunburst is the sole record title owner of the Valid Sunburst Claims.

5. Emerald Copper is barred and forever enjoined from asserting any interest, lien or claim whatever in the Valid Sunburst Claims.

6. The following unpatented mining claims claimed by Sunburst are invalid:

Claim Name	Mohave County Recorder's Book/Page; Fee No.	BLM AMC Number
Emerald 2B	2016040403	439433
Emerald 3A	2016040404	439434
Emerald 4A	2016040405	439435
Emerald 31	5349/465-466	364623
Emerald 41	2016040410	439437
Emerald #45	5349/493-494	364626

7. The following unpatented mining claims claimed by Emerald Copper, and referenced in Emerald Copper's Answer to Second Amended Complaint and Counterclaims, at Doc. No. 46 (the "Emerald Copper Claims"), are junior to the Sunburst Claims. All such claims are invalid to the extent that they overlap the Valid Sunburst Claims. Further, any Emerald Copper Claim that was located in a manner such that its location monument was placed on one of the Valid Sunburst Claims is also invalid. The Emerald Copper Claims referenced in this paragraph are:

Name of Claim	Bk/Pg Reception No.	Twtnshp/Range/Sec.	BLM Serial No
BT 3	2012054160	23N / 18W / 26	AMC 418088
BT 4	2012054161	23N / 18W / 27	AMC 418089
BT 5	2012054162	23N / 18W / 26	AMC 418090
BT 6	2012054163	23N / 18W / 27	AMC 418091
BT 7	2012054164	23N / 18W / 23 and	AMC 418092
BT 8	2012054165	23N / 18W / 22 and	AMC 418093
BT 9	2012054166	23N / 18W / 23	AMC 418094
BT 10	2012054167	23N / 18W / 22	AMC 418095
BT 11	2012054168	23N / 18W / 23	AMC 418096
BT 12	2012054169	23N / 18W / 22	AMC 418097
BT 13	2012054170	23N / 18W / 23	AMC 418098
BT 14	2012054171	23N / 18W / 22	AMC 418099
BT 15	2012054172	23N / 18W / 23	AMC 418100
BT 16	2012054173	23N / 18W / 22	AMC 418101
BT 17	2012054174	23N / 18W / 23	AMC 418102

1	BT 18	2012054175	23N / 18W / 22	AMC 418103
2	BT 19	2012054176	23N / 18W / 22	AMC 418104
3	BT 20	2012054177	23N / 18W / 22	AMC 418105
4	BT 21	2012054178	23N / 18W / 22	AMC 418106
5	BT 22	2012054179	23N / 18W / 22	AMC 418107
6	BT 23	2012054180	23N / 18W / 22	AMC 418108
7	BT 24	2012054181	23N / 18W / 22	AMC 418109
8	BT 25	2012054182	23N / 18W / 22	AMC 418110
9	BT 26	2012054183	23N / 18W / 22	AMC 418111
10	BT 27	2012054184	23N / 18W / 22	AMC 418112
11	JLR 1	2012054189	23N / 18W / 23	AMC 418114
12	JLR 3	2012054191	23N / 18W / 23	AMC 418116
13	JLR 5	2012054193	23N / 18W / 22 and	AMC 418118
14	JLR 7	2012054195	23N / 18W / 22	AMC 418120
15	JLR 13	2012054201	23N / 18W / 22	AMC 418126
16	YJBS 37	2012054186	23N / 18W / 22	AMC 418136
17	YJBS 38	2012054187	23N / 18W / 22	AMC 418137
18	BD 1	2015006925	23N / 18W / 22	AMC 430498
19	BD 2	2015006923	23N / 18W / 22	AMC 430499
20	BD 3	2015006924	23N / 18W / 22	AMC 430500
21	BD 4	2015006926	23N / 18W / 22 and	AMC 430501
22	BD 5	2015006927	23N / 18W / 22 and	AMC 430502
23	BT 2C		23N / 18W / 26 and	
24	BT 3C		23N / 18W / 22,23,26	
25	BT 4C		23N / 18W / 26 and	
26	BT 5C		23N / 18W / 22 and	

8. Emerald Copper, as admitted in the Joint Statement of Uncontested Facts filed by Sunburst and Emerald Copper, elected to cease maintaining the YJBS 39 unpatented mining claim. The YJBS 39 unpatented claim was declared void ab initio pursuant to a Bureau of Land Management decision dated June 10, 2013. Therefore, the YJBS 39 unpatented mining claim is invalid.

10. By overstating the Valid Sunburst Claims and by preventing Sunburst from
accessing its claims, Emerald Copper has committed trespass. Sunburst is entitled to
nominal damages in the amount of One Dollar (\$1.00).

11. Emerald Copper, and its agents and affiliates, are ordered to cease any further acts of trespass on the Valid Sunburst Claims, whether by overstaking the claims or by preventing Sunburst from freely accessing its claims, patrolling the Valid Sunburst Claims, or otherwise interfering with unfettered access to the Valid Sunburst Claims by Sunburst or its invitees.

12 12. Sunburst is entitled to an award of appropriate attorneys' fees in the amount
13 of _____ and costs in the amount of _____.

DATED this 25th day of March 2019.

/s/ JOHN W. SEDWICK
SENIOR JUDGE, UNITED STATES DISTRICT COURT

I hereby attest and certify on 9/14/19
that the foregoing document is a full, true and correct
copy of the original on file in my office and in my cus-
tody.

By [Signature] Deputy

RECEIVED
BLM AZ STATE OFFICE
2019 APR 11 P 2:11
PHOENIX, ARIZONA

**NO
DOCUMENTS
FOUND**

NO DOCUMENTS FOUND
NO DOCUMENTS FOUND

NOTICE!!

These documents have been scanned!

Do not place un-scanned documents beneath this notice!

Do not remove this notice from this file!

GPO Jacket No. 560-102
Print Order 61540
Rise Business Services, LLC
Job=AZ15 6/26/2019



Box Number= AZ15131



Claim Begin-End: AMC364261-AMC364280

3 Transfers



AZ15131-4

AMC364221-AMC364399

**NO
DOCUMENTS
FOUND**

NO DOCUMENTS FOUND
NO DOCUMENTS FOUND

NOTICE!!

These documents have been scanned!

Do not place un-scanned documents beneath this notice!

Do not remove this notice from this file!

GPO Jacket No. 560-102
Print Order 61540
Rise Business Services, LLC
Job=AZ15 6/26/2019



Box Number= AZ15131



Claim Begin-End: AMC364261-AMC364280

4 Annual Filings



AZ15131-4

AMC364221-AMC364399

DEPARTMENT OF THE INTERIOR
BUREAU OF LAND MANAGEMENT
MINING CLAIMS

Run Date/Time: 9/5/2019

MC Maintenance Fees Paid Through the BLM Pay Portal
(by Date Paid)

Page 13 Of 521

CBS Receipt: 4544124

Printed For Lead File # AMC364261

Agency Tracking ID: 1566833183

Assessment Year: 2020

Number of BLM Serial Nr: 54

Paid On: 8/26/2019

Total Amount Paid: \$8,910.00

Claim Name	BLM Serial No	Lead File No	Amount Paid
COPPER HILL NO 2	AMC105785	AMC105785	\$165.00
HERMES	AMC105786	AMC105785	\$165.00
HERMES NO 2	AMC105787	AMC105785	\$165.00
JIMTOWN COPPER NO 1	AMC105788	AMC105785	\$165.00
VALLEY COPPER NO 1	AMC105789	AMC105785	\$165.00
VALLEY COPPER NO 2	AMC105790	AMC105785	\$165.00
VALLEY COPPER NO 3	AMC105791	AMC105785	\$165.00
COPPER HILL MILL NO1	AMC105792	AMC105785	\$165.00
COPPER HILL MILL NO2	AMC105793	AMC105785	\$165.00
COPPER HILL MILL NO3	AMC105794	AMC105785	\$165.00
COPPER HILL MILL NO4	AMC105795	AMC105785	\$165.00
COPPER HILL MILL NO5	AMC105796	AMC105785	\$165.00
COPPER HILL MILL NO6	AMC105797	AMC105785	\$165.00
COPPER HILL MILL NO7	AMC105798	AMC105785	\$165.00
COPPER HILL MILL NO8	AMC105799	AMC105785	\$165.00
COPPER HILL MILL #10	AMC105801	AMC105785	\$165.00
COPPER HILL MILL #11	AMC105802	AMC105785	\$165.00
COPPER HILL MILL #12	AMC105803	AMC105785	\$165.00
HERMES MILL SITE #13	AMC105804	AMC105785	\$165.00
COPPER HILL MILL 14	AMC105805	AMC105785	\$165.00
COPPER HILL MILL 15	AMC105806	AMC105785	\$165.00
EMERALD NO 1	AMC339597	AMC339597	\$165.00
EMERALD NO 2	AMC339598	AMC339597	\$165.00
EMERALD 5	AMC364265	AMC364261	\$165.00

NO WARRANTY IS MADE BY BLM FOR USE OF THE DATA FOR PURPOSES NOT INTENDED BY BLM

**DEPARTMENT OF THE INTERIOR
BUREAU OF LAND MANAGEMENT
MINING CLAIMS**

Run Date/Time: 9/5/2019

**MC Maintenance Fees Paid Through the BLM Pay Portal
(by Date Paid)**

Page 14 Of 521

EMERALD 6	AMC364266	AMC364261	\$165.00
EMERALD 7	AMC364267	AMC364261	\$165.00
EMERALD 8	AMC364268	AMC364261	\$165.00
EMERALD 9	AMC364269	AMC364261	\$165.00
EMERALD 10	AMC364270	AMC364261	\$165.00
EMERALD 11	AMC364271	AMC364261	\$165.00
EMERALD 12	AMC364272	AMC364261	\$165.00
EMERALD 13	AMC364273	AMC364261	\$165.00
EMERALD 14	AMC364274	AMC364261	\$165.00
EMERALD 15	AMC364275	AMC364261	\$165.00
EMERALD 16	AMC364276	AMC364261	\$165.00
EMERALD 17	AMC364277	AMC364261	\$165.00
EMERALD 18	AMC364278	AMC364261	\$165.00
EMERALD 19	AMC364279	AMC364261	\$165.00
EMERALD 20	AMC364280	AMC364261	\$165.00
EMERALD #21	AMC364620	AMC364620	\$165.00
EMERALD #22	AMC364621	AMC364620	\$165.00
EMERALD #30	AMC364622	AMC364620	\$165.00
EMERALD #31	AMC364623	AMC364620	\$165.00
EMERALD #43	AMC364624	AMC364620	\$165.00
EMERALD #44	AMC364625	AMC364620	\$165.00
EMERALD #45	AMC364626	AMC364620	\$165.00
FDR	AMC386617	AMC386616	\$165.00
CCP #1	AMC423712	AMC423712	\$165.00
CCP #2	AMC423713	AMC423712	\$165.00
EMERALD 2B	AMC439433	AMC439433	\$165.00
EMERALD 3A	AMC439434	AMC439433	\$165.00
EMERALD 4A	AMC439435	AMC439433	\$165.00
EMERALD 40	AMC439436	AMC439433	\$165.00
EMERALD 41	AMC439437	AMC439433	\$165.00

NO WARRANTY IS MADE BY BLM FOR USE OF THE DATA FOR PURPOSES NOT INTENDED BY BLM

United States Department of the Interior
Bureau of Land Management
BUSINESS & SUPPORT SVCS DIV
ONE N CENTRAL AVE SUITE 800
PHOENIX, AZ 85004 -4427
Phone: 602-417-9200

Receipt

No: 4544124

Transaction #: 4665115	
Date of Transaction: 08/26/2019	
CUSTOMER:	
	SUNBURST MINERALS NOT APPLICABLE DENVER,CO 80225 US

LINE #	QTY	DESCRIPTION	REMARKS	UNIT PRICE	TOTAL
1	1.00	LOCATABLE MINERALS / MINING CLAIMS- NOT NEW-UNADJUD,ONE AUTH NO. ONLY / MINING CLAIM MONEY RECEIVED CASES: AMC439437/\$8910.00		- n/a -	8910.00
TOTAL:					\$8,910.00

PAYMENT INFORMATION				
1	AMOUNT:	8910.00	POSTMARKED:	N/A
	TYPE:	EFT	RECEIVED:	08/26/2019
	NAME:	SUNBURST MINERALS NOT APPLICABLE DENVER CO 80225 US		

REMARKS

This receipt was generated by the automated BLM Collections and Billing System and is a paper representation of a portion of the official electronic record contained therein.

DEPARTMENT OF THE INTERIOR
BUREAU OF LAND MANAGEMENT
MINING CLAIMS

Run Date/Time: 9/5/2019

MC Maintenance Fees Paid Through the BLM Pay Portal
(by Date Paid)

Page 13 Of 521

CBS Receipt: 4544124

Printed For Lead File # AMC364261

Agency Tracking ID: 1566833183

Assessment Year: 2020

Number of BLM Serial Nr: 54

Paid On: 8/26/2019

Total Amount Paid: \$8,910.00

Claim Name	BLM Serial No	Lead File No	Amount Paid
COPPER HILL NO 2	AMC105785	AMC105785	\$165.00
HERMES	AMC105786	AMC105785	\$165.00
HERMES NO 2	AMC105787	AMC105785	\$165.00
JIMTOWN COPPER NO 1	AMC105788	AMC105785	\$165.00
VALLEY COPPER NO 1	AMC105789	AMC105785	\$165.00
VALLEY COPPER NO 2	AMC105790	AMC105785	\$165.00
VALLEY COPPER NO 3	AMC105791	AMC105785	\$165.00
COPPER HILL MILL NO1	AMC105792	AMC105785	\$165.00
COPPER HILL MILL NO2	AMC105793	AMC105785	\$165.00
COPPER HILL MILL NO3	AMC105794	AMC105785	\$165.00
COPPER HILL MILL NO4	AMC105795	AMC105785	\$165.00
COPPER HILL MILL NO5	AMC105796	AMC105785	\$165.00
COPPER HILL MILL NO6	AMC105797	AMC105785	\$165.00
COPPER HILL MILL NO7	AMC105798	AMC105785	\$165.00
COPPER HILL MILL NO8	AMC105799	AMC105785	\$165.00
COPPER HILL MILL #10	AMC105801	AMC105785	\$165.00
COPPER HILL MILL #11	AMC105802	AMC105785	\$165.00
COPPER HILL MILL #12	AMC105803	AMC105785	\$165.00
HERMES MILL SITE #13	AMC105804	AMC105785	\$165.00
COPPER HILL MILL 14	AMC105805	AMC105785	\$165.00
COPPER HILL MILL 15	AMC105806	AMC105785	\$165.00
EMERALD NO 1	AMC339597	AMC339597	\$165.00
EMERALD NO 2	AMC339598	AMC339597	\$165.00
EMERALD 5	AMC364265	AMC364261	\$165.00

NO WARRANTY IS MADE BY BLM FOR USE OF THE DATA FOR PURPOSES NOT INTENDED BY BLM

**DEPARTMENT OF THE INTERIOR
BUREAU OF LAND MANAGEMENT
MINING CLAIMS**

Run Date/Time: 9/5/2019

**MC Maintenance Fees Paid Through the BLM Pay Portal
(by Date Paid)**

Page 14 Of 521

EMERALD 6	AMC364266	AMC364261	\$165.00
EMERALD 7	AMC364267	AMC364261	\$165.00
EMERALD 8	AMC364268	AMC364261	\$165.00
EMERALD 9	AMC364269	AMC364261	\$165.00
EMERALD 10	AMC364270	AMC364261	\$165.00
EMERALD 11	AMC364271	AMC364261	\$165.00
EMERALD 12	AMC364272	AMC364261	\$165.00
EMERALD 13	AMC364273	AMC364261	\$165.00
EMERALD 14	AMC364274	AMC364261	\$165.00
EMERALD 15	AMC364275	AMC364261	\$165.00
EMERALD 16	AMC364276	AMC364261	\$165.00
EMERALD 17	AMC364277	AMC364261	\$165.00
EMERALD 18	AMC364278	AMC364261	\$165.00
EMERALD 19	AMC364279	AMC364261	\$165.00
EMERALD 20	AMC364280	AMC364261	\$165.00
EMERALD #21	AMC364620	AMC364620	\$165.00
EMERALD #22	AMC364621	AMC364620	\$165.00
EMERALD #30	AMC364622	AMC364620	\$165.00
EMERALD #31	AMC364623	AMC364620	\$165.00
EMERALD #43	AMC364624	AMC364620	\$165.00
EMERALD #44	AMC364625	AMC364620	\$165.00
EMERALD #45	AMC364626	AMC364620	\$165.00
FDR	AMC386617	AMC386616	\$165.00
CCP #1	AMC423712	AMC423712	\$165.00
CCP #2	AMC423713	AMC423712	\$165.00
EMERALD 2B	AMC439433	AMC439433	\$165.00
EMERALD 3A	AMC439434	AMC439433	\$165.00
EMERALD 4A	AMC439435	AMC439433	\$165.00
EMERALD 40	AMC439436	AMC439433	\$165.00
EMERALD 41	AMC439437	AMC439433	\$165.00

NO WARRANTY IS MADE BY BLM FOR USE OF THE DATA FOR PURPOSES NOT INTENDED BY BLM

United States Department of the Interior
Bureau of Land Management
BUSINESS & SUPPORT SVCS DIV
ONE N CENTRAL AVE SUITE 800
PHOENIX, AZ 85004 -4427
Phone: 602-417-9200

Receipt

No: 4544124

Transaction #: 4665115	
Date of Transaction: 08/26/2019	
CUSTOMER:	
	SUNBURST MINERALS NOT APPLICABLE DENVER,CO 80225 US

LINE #	QTY	DESCRIPTION	REMARKS	UNIT PRICE	TOTAL
1	1.00	LOCATABLE MINERALS / MINING CLAIMS- NOT NEW-UNADJUD,ONE AUTH NO. ONLY / MINING CLAIM MONEY RECEIVED CASES: AMC439437/\$8910.00		- n/a -	8910.00
TOTAL:					\$8,910.00

PAYMENT INFORMATION				
1	AMOUNT:	8910.00	POSTMARKED:	N/A
	TYPE:	EFT	RECEIVED:	08/26/2019
	NAME:	SUNBURST MINERALS NOT APPLICABLE DENVER CO 80225 US		

REMARKS

This receipt was generated by the automated BLM Collections and Billing System and is a paper representation of a portion of the official electronic record contained therein.

DEPARTMENT OF THE INTERIOR
BUREAU OF LAND MANAGEMENT
MINING CLAIMS

Run Date/Time: 10/4/2019

MC Maintenance Fees Paid Through the BLM Pay Portal
(by Date Paid)

Page 6 Of 15

CBS Receipt: 4544124

Printed For Lead File # AMC364261

Agency Tracking ID: 1566833183

Assessment Year: 2020

Paid On: 8/26/2019

Number of BLM Serial Nr: 54

Total Amount Paid: \$8,910.00

Claim Name	BLM Serial No	Lead File No	Amount Paid
COPPER HILL NO 2	AMC105785	AMC105785	\$165.00
HERMES	AMC105786	AMC105785	\$165.00
HERMES NO 2	AMC105787	AMC105785	\$165.00
JIMTOWN COPPER NO 1	AMC105788	AMC105785	\$165.00
VALLEY COPPER NO 1	AMC105789	AMC105785	\$165.00
VALLEY COPPER NO 2	AMC105790	AMC105785	\$165.00
VALLEY COPPER NO 3	AMC105791	AMC105785	\$165.00
COPPER HILL MILL NO1	AMC105792	AMC105785	\$165.00
COPPER HILL MILL NO2	AMC105793	AMC105785	\$165.00
COPPER HILL MILL NO3	AMC105794	AMC105785	\$165.00
COPPER HILL MILL NO4	AMC105795	AMC105785	\$165.00
COPPER HILL MILL NO5	AMC105796	AMC105785	\$165.00
COPPER HILL MILL NO6	AMC105797	AMC105785	\$165.00
COPPER HILL MILL NO7	AMC105798	AMC105785	\$165.00
COPPER HILL MILL NO8	AMC105799	AMC105785	\$165.00
COPPER HILL MILL #10	AMC105801	AMC105785	\$165.00
COPPER HILL MILL #11	AMC105802	AMC105785	\$165.00
COPPER HILL MILL #12	AMC105803	AMC105785	\$165.00
HERMES MILL SITE #13	AMC105804	AMC105785	\$165.00
COPPER HILL MILL 14	AMC105805	AMC105785	\$165.00
COPPER HILL MILL 15	AMC105806	AMC105785	\$165.00
EMERALD NO 1	AMC339597	AMC339597	\$165.00
EMERALD NO 2	AMC339598	AMC339597	\$165.00
EMERALD 5	AMC364265	AMC364261	\$165.00

NO WARRANTY IS MADE BY BLM FOR USE OF THE DATA FOR PURPOSES NOT INTENDED BY BLM

**DEPARTMENT OF THE INTERIOR
BUREAU OF LAND MANAGEMENT
MINING CLAIMS**

Run Date/Time: 10/4/2019

**MC Maintenance Fees Paid Through the BLM Pay Portal
(by Date Paid)**

Page 7 Of 15

EMERALD 6	AMC364266	AMC364261	\$165.00
EMERALD 7	AMC364267	AMC364261	\$165.00
EMERALD 8	AMC364268	AMC364261	\$165.00
EMERALD 9	AMC364269	AMC364261	\$165.00
EMERALD 10	AMC364270	AMC364261	\$165.00
EMERALD 11	AMC364271	AMC364261	\$165.00
EMERALD 12	AMC364272	AMC364261	\$165.00
EMERALD 13	AMC364273	AMC364261	\$165.00
EMERALD 14	AMC364274	AMC364261	\$165.00
EMERALD 15	AMC364275	AMC364261	\$165.00
EMERALD 16	AMC364276	AMC364261	\$165.00
EMERALD 17	AMC364277	AMC364261	\$165.00
EMERALD 18	AMC364278	AMC364261	\$165.00
EMERALD 19	AMC364279	AMC364261	\$165.00
EMERALD 20	AMC364280	AMC364261	\$165.00
EMERALD #21	AMC364620	AMC364620	\$165.00
EMERALD #22	AMC364621	AMC364620	\$165.00
EMERALD #30	AMC364622	AMC364620	\$165.00
EMERALD #31	AMC364623	AMC364620	\$165.00
EMERALD #43	AMC364624	AMC364620	\$165.00
EMERALD #44	AMC364625	AMC364620	\$165.00
EMERALD #45	AMC364626	AMC364620	\$165.00
FDR	AMC386617	AMC386616	\$165.00
CCP #1	AMC423712	AMC423712	\$165.00
CCP #2	AMC423713	AMC423712	\$165.00
EMERALD 2B	AMC439433	AMC439433	\$165.00
EMERALD 3A	AMC439434	AMC439433	\$165.00
EMERALD 4A	AMC439435	AMC439433	\$165.00
EMERALD 40	AMC439436	AMC439433	\$165.00
EMERALD 41	AMC439437	AMC439433	\$165.00

NO WARRANTY IS MADE BY BLM FOR USE OF THE DATA FOR PURPOSES NOT INTENDED BY BLM

United States Department of the Interior
Bureau of Land Management
BUSINESS & SUPPORT SVCS DIV
ONE N CENTRAL AVE SUITE 800
PHOENIX, AZ 85004 -4427
Phone: 602-417-9200

Receipt

No:

4544124

Transaction #: 4665115**Date of Transaction:** 08/26/2019**CUSTOMER:**

SUNBURST MINERALS
NOT APPLICABLE
DENVER, CO 80225 US

LINE #	QTY	DESCRIPTION	REMARKS	UNIT PRICE	TOTAL
1	1.00	LOCATABLE MINERALS / MINING CLAIMS- NOT NEW-UNADJUD, ONE AUTH NO. ONLY / MINING CLAIM MONEY RECEIVED CASES: AMC439437/\$8910.00		- n/a -	8910.00
TOTAL:					\$8,910.00

PAYMENT INFORMATION			
1	AMOUNT:	8910.00	POSTMARKED: N/A
	TYPE:	EFT	RECEIVED: 08/26/2019
	NAME:	SUNBURST MINERALS NOT APPLICABLE DENVER CO 80225 US	

REMARKS

This receipt was generated by the automated BLM Collections and Billing System and is a paper representation of a portion of the official electronic record contained therein.

NOTICE!!

These documents have been scanned!

Do not place un-scanned documents beneath this notice!

Do not remove this notice from this file!

GPO Jacket No. 560-102
Print Order 61540
Rise Business Services, LLC
Job=AZ15 6/26/2019



Box Number= AZ15131



Claim Begin-End: AMC364261-AMC364280

5 Miscellaneous



AZ15131-4

AMC364221-AMC364399

**NO
DOCUMENTS
FOUND**

NO DOCUMENTS FOUND
NO DOCUMENTS FOUND

NOTICE!!

These documents have been scanned!

Do not place un-scanned documents beneath this notice!

Do not remove this notice from this file!

GPO Jacket No. 560-102
Print Order 61540
Rise Business Services, LLC
Job=AZ15 6/26/2019



Box Number= AZ15131



Claim Begin-End: AMC364261-AMC364280

6 Location Notices-Amendments and Supporting Documents



AZ15131-4

AMC364221-AMC364399



DECONCINI MCDONALD YETWIN & LACY

A PROFESSIONAL CORPORATION

ATTORNEYS AT LAW

2525 EAST BROADWAY BOULEVARD • SUITE 200 • TUCSON, ARIZONA 85716-5300

(520) 322-5000 • (520) 322-5585 (FAX)

DMYL.COM

PAUL M. TILLEY
ptilley@dmyl.com

2525 EAST BROADWAY BOULEVARD • SUITE 200
TUCSON, ARIZONA 85716-5300
(520) 322-5000 • (520) 322-5585 (Fax)

WWW.DECONCINIMCDONALD.COM

April 10, 2019

Via Certified Mail - Return Receipt Requested

Amy Depestel
U.S. Bureau of Land Management
One North Central Avenue
Suite 800 (8th Floor)
Phoenix, AZ 85004-4427

RECEIVED
BLM AZ STATE OFFICE
2019 APR 11 P 2:10
PHOENIX, ARIZONA

RE: Judgment Against Emerald Copper Corp.

Dear Ms. Depestel:

This letter is to request that the Bureau of Land Management ("BLM") place in its records the enclosed certified copy of the Judgment Against Emerald Copper Corp. ("Judgment") issued by the United States District Court in and for the District of Arizona in Case No. 3:15-cv-08274-JWS. The Judgment affirms the validity of certain unpatented mining claims and millsites held by Sunburst Minerals, LLC ("Sunburst"), and finds that certain unpatented mining claims held by Emerald Copper Corp. ("Emerald Copper") are invalid to the extent that they overlap the unpatented mining claims and millsites held by Sunburst.

Sunburst requests that the BLM place the enclosed Judgment in the appropriate LEAD files for the unpatented mining claims and millsites held by Sunburst that are referenced in the Judgment. This would include the following LEAD files:

AMC 105785
AMC 339597
AMC 364261
AMC 364620
AMC 386616
AMC 439433

Thank you for your assistance in this matter. If you have any questions, please do not hesitate to contact this office.

Bureau of Land Management
April 10, 2019
Page 2

Sincerely,



Paul M. Tilley

pmt

Enc.

Judgment Against Emerald Copper Corp.

I:\FILES\DOCS\GREY13\121154\DOC\13T2934.DOCX

PHOENIX, ARIZONA

2019 APR 11 P 2:11

RECEIVED
BLM AZ STATE OFFICE

RECEIVED
ELM AZ STATE OFFICE
2019 APR 11 P 2:11
PHOENIX, ARIZONA

UNITED STATES DISTRICT COURT
IN AND FOR THE DISTRICT OF ARIZONA

Sunburst Minerals, LLC, an Arizona
limited liability company,

NO. 3:15-cv-08274-JWS

Plaintiff/Counter-defendant,

vs.

Emerald Copper Corp., a Colorado
corporation; Fictitious Defendants 1-50
who may have an interest in the present
matter,

**JUDGMENT AGAINST EMERALD
COPPER CORP.**

Defendants/Counterclaimant,

THIS MATTER was tried to the Court on November 13 and 14, 2018, and the Court filed an Order and Opinion at Doc. No. 198 on February 4, 2019. The Court also entered pre-trial orders at Doc. Nos. 112, 127, and 136 which narrowed the issues for trial. The applicable portions of those rulings are incorporated herein.

IT IS HEREBY ORDERED that Plaintiff and Counter-defendant, Sunburst Minerals, LLC ("Sunburst"), pursuant to the Court's Order and Opinion filed on September 25, 2017, at Doc. No. 112, the Order and Opinion filed on October 25, 2017, at Doc. No. 127, and the Order and Opinion filed on February 4, 2019, at Doc. No. 198, is granted judgment in its favor as to both counts of its complaint, and both counts of Defendant and

Counterclaimant's, Emerald Copper Corp. ("Emerald Copper") countercomplaint, with regard to the unpatented mining claims and mill sites held by Sunburst (collectively the "Sunburst Claims") as follows:

1. The Court declares that the following Sunburst Claims (the "Valid Sunburst Claims") were staked in conformity with applicable state and federal law and are valid unpatented mining claims and mill sites:

a. The Sunburst Historic Claims:

Claim Name	Mohave County Recorder's Book/Page; Fee No.	BLM AMC Number
Copper Hill Mill Site No. 1	84/399-400	105792
Copper Hill Mill Site No. 2	84/401-402	105793
Copper Hill Mill Site No. 3	84/403-404	105794
Copper Hill Mill Site No. 4	84/405-406	105795
Copper Hill Mill Site No. 5	84/407-408	105796
Copper Hill Mill Site No. 6	84/409-410	105797
Copper Hill Mill Site No. 7	84/411-412	105798
Copper Hill Mill Site No. 8	84/413-414	105799
Copper Hill Mill Site No. 10	84/417-418	105801
Copper Hill Mill Site No. 11	84/419-420	105802
Copper Hill Mill Site No. 12	84/421-422	105803
Hermes Mill Site No. 13	84/423-424	105804
Copper Hill Mill No. 1 Mill Site 14	84/425-426	105805
Copper Hill Mill No. 1 Mill Site No. 15	84/427-428	105806
Copper Hill No. 2	WW/151 (Amended 6-A/55-56)	105785

Hermes	Y/463 (Amended 6-A/61-62)	105786
Hermes No. 2	AA/191 (Amended 6-A/63-64)	105787
Jimtown Copper No. 1	KK/546 (Amended 6-A/57-58)	105788
Valley Copper No. 1	6-A/50	105789
Valley Copper No. 2	5-I/25	105790
Valley Copper No. 3	6-C/118-119	105791
Emerald No. 1	2706/457-458	339597
Emerald No. 2	2722/782-783	339598
FDR	7006/755	386617

b. Sunburst 2004 Claims¹

Claim Name	Mohave County Recorder's Book/Page; Fee No.	BLM AMC Number
Emerald 5	5282/274 (Amended 2016040406)	364265
Emerald 6	5282/275	364266
Emerald 7	5282/276 (Amended 2016040407)	364267
Emerald 8	5282/277	364268
Emerald 9	5282/278 (Amended 2016040408)	364269
Emerald 10	5282/279	364270
Emerald 11	5282/280	364271
Emerald 12	5282/281	364272
Emerald 13	5282/282	364273

¹ The validity of Emerald 31 was not discussed in the Order and Opinion at Doc. No. 198, however Sunburst conceded that Emerald 31 was invalid based on the trial testimony of T. Robert Breen and as such Emerald 31 is not included in the judgment as a valid claim.

1	Emerald 14	5282/283	364274
2	Emerald 15	5282/284	364275
3	Emerald 16	5282/285	364276
4	Emerald 17	5282/286	364277
5	Emerald 18	5282/287	364278
6	Emerald 19	5282/288	364279
7	Emerald 20	5282/289	364280
8	Emerald #21	5349/445-446	364620
9	Emerald #22	5349/447-448	364621
10	Emerald #30	5349/463-464	364622
11	Emerald #43	5349/489-490	364624
12	Emerald 44	5349/491-492	364625

c. Sunburst 2016 Claims

Claim Name	Mohave County Recorder's Book/Page; Fee No.	BLM AMC Number
Emerald 40	2016040409	439436

2. Emerald Copper did not establish that any of the Valid Sunburst Claims are oversized and the Court finds that the Block Claims (Emerald 5-20) are not oversized and therefore no gaps exist between the claims.

3. Emerald Copper has no interest of any kind in the Valid Sunburst Claims.

4. Sunburst is the sole record title owner of the Valid Sunburst Claims.

5. Emerald Copper is barred and forever enjoined from asserting any interest, lien or claim whatever in the Valid Sunburst Claims.

6. The following unpatented mining claims claimed by Sunburst are invalid:

Claim Name	Mohave County Recorder's Book/Page; Fee No.	BLM AMC Number
Emerald 2B	2016040403	439433
Emerald 3A	2016040404	439434
Emerald 4A	2016040405	439435
Emerald 31	5349/465-466	364623
Emerald 41	2016040410	439437
Emerald #45	5349/493-494	364626

7. The following unpatented mining claims claimed by Emerald Copper, and referenced in Emerald Copper's Answer to Second Amended Complaint and Counterclaims, at Doc. No. 46 (the "Emerald Copper Claims"), are junior to the Sunburst Claims. All such claims are invalid to the extent that they overlap the Valid Sunburst Claims. Further, any Emerald Copper Claim that was located in a manner such that its location monument was placed on one of the Valid Sunburst Claims is also invalid. The Emerald Copper Claims referenced in this paragraph are:

Name of Claim	Blk/Pg Reception N	Twنشp/Range/Sec.	BLM Serial No
BT 3	2012054160	23N / 18W / 26	AMC 418088
BT 4	2012054161	23N / 18W / 27	AMC 418089
BT 5	2012054162	23N / 18W / 26	AMC 418090
BT 6	2012054163	23N / 18W / 27	AMC 418091
BT 7	2012054164	23N / 18W / 23 and	AMC 418092
BT 8	2012054165	23N / 18W / 22 and	AMC 418093
BT 9	2012054166	23N / 18W / 23	AMC 418094
BT 10	2012054167	23N / 18W / 22	AMC 418095
BT 11	2012054168	23N / 18W / 23	AMC 418096
BT 12	2012054169	23N / 18W / 22	AMC 418097
BT 13	2012054170	23N / 18W / 23	AMC 418098
BT 14	2012054171	23N / 18W / 22	AMC 418099
BT 15	2012054172	23N / 18W / 23	AMC 418100
BT 16	2012054173	23N / 18W / 22	AMC 418101
BT 17	2012054174	23N / 18W / 23	AMC 418102

1	BT 18	2012054175	23N / 18W / 22	AMC 418103
2	BT 19	2012054176	23N / 18W / 22	AMC 418104
3	BT 20	2012054177	23N / 18W / 22	AMC 418105
4	BT 21	2012054178	23N / 18W / 22	AMC 418106
5	BT 22	2012054179	23N / 18W / 22	AMC 418107
6	BT 23	2012054180	23N / 18W / 22	AMC 418108
7	BT 24	2012054181	23N / 18W / 22	AMC 418109
8	BT 25	2012054182	23N / 18W / 22	AMC 418110
9	BT 26	2012054183	23N / 18W / 22	AMC 418111
10	BT 27	2012054184	23N / 18W / 22	AMC 418112
11	JLR 1	2012054189	23N / 18W / 23	AMC 418114
12	JLR 3	2012054191	23N / 18W / 23	AMC 418116
13	JLR 5	2012054193	23N / 18W / 22 and	AMC 418118
14	JLR 7	2012054195	23N / 18W / 22	AMC 418120
15	JLR 13	2012054201	23N / 18W / 22	AMC 418126
16	YJBS 37	2012054186	23N / 18W / 22	AMC 418136
17	YJBS 38	2012054187	23N / 18W / 22	AMC 418137
18	BD 1	2015006925	23N / 18W / 22	AMC 430498
19	BD 2	2015006923	23N / 18W / 22	AMC 430499
20	BD 3	2015006924	23N / 18W / 22	AMC 430500
21	BD 4	2015006926	23N / 18W / 22 and	AMC 430501
22	BD 5	2015006927	23N / 18W / 22 and	AMC 430502
23	BT 2C		23N / 18W / 26 and	
24	BT 3C		23N / 18W / 22,23,26	
25	BT 4C		23N / 18W / 26 and	
26	BT 5C		23N / 18W / 22 and	

8. Emerald Copper, as admitted in the Joint Statement of Uncontested Facts filed by Sunburst and Emerald Copper, elected to cease maintaining the YJBS 39 unpatented mining claim. The YJBS 39 unpatented claim was declared void ab initio pursuant to a Bureau of Land Management decision dated June 10, 2013. Therefore, the YJBS 39 unpatented mining claim is invalid.

10. By overstating the Valid Sunburst Claims and by preventing Sunburst from
accessing its claims, Emerald Copper has committed trespass. Sunburst is entitled to
nominal damages in the amount of One Dollar (\$1.00).

11. Emerald Copper, and its agents and affiliates, are ordered to cease any further acts of trespass on the Valid Sunburst Claims, whether by overstaking the claims or by preventing Sunburst from freely accessing its claims, patrolling the Valid Sunburst Claims, or otherwise interfering with unfettered access to the Valid Sunburst Claims by Sunburst or its invitees.

12 12. Sunburst is entitled to an award of appropriate attorneys' fees in the amount
13 of _____ and costs in the amount of _____.

DATED this 25th day of March 2019.

/s/ JOHN W. SEDWICK
SENIOR JUDGE, UNITED STATES DISTRICT COURT

I hereby attest and certify on 4/14/19
that the foregoing document is a full, true and correct
copy of the original on file in my office and in my cus-
tody.

By [Signature] Deputy

RECEIVED
BLM AZ STATE OFFICE
2019 APR 11 P 2:11
PHOENIX, ARIZONA

DEPARTMENT OF THE INTERIOR
BUREAU OF LAND MANAGEMENT
MINING CLAIMS

Run Date/Time: 8/20/2018

MC Maintenance Fees Paid Through the BLM Pay Portal
(by Date Paid)

Page 291 Of 316

CBS Receipt: 4238329

Printed For Lead File # AMC364261

Agency Tracking ID: 1534540852

Assessment Year: 2019

Paid On: 8/17/2018

Number of BLM Serial Nr: 54

Total Amount Paid: \$8,370.00

Claim Name	BLM Serial No	Lead File No	Amount Paid
COPPER HILL NO 2	AMC105785	AMC105785	\$155.00
HERMES	AMC105786	AMC105785	\$155.00
HERMES NO 2	AMC105787	AMC105785	\$155.00
JIMTOWN COPPER NO 1	AMC105788	AMC105785	\$155.00
VALLEY COPPER NO 1	AMC105789	AMC105785	\$155.00
VALLEY COPPER NO 2	AMC105790	AMC105785	\$155.00
VALLEY COPPER NO 3	AMC105791	AMC105785	\$155.00
COPPER HILL MILL NO1	AMC105792	AMC105785	\$155.00
COPPER HILL MILL NO2	AMC105793	AMC105785	\$155.00
COPPER HILL MILL NO3	AMC105794	AMC105785	\$155.00
COPPER HILL MILL NO4	AMC105795	AMC105785	\$155.00
COPPER HILL MILL NO5	AMC105796	AMC105785	\$155.00
COPPER HILL MILL NO6	AMC105797	AMC105785	\$155.00
COPPER HILL MILL NO7	AMC105798	AMC105785	\$155.00
COPPER HILL MILL NO8	AMC105799	AMC105785	\$155.00
COPPER HILL MILL #10	AMC105801	AMC105785	\$155.00
COPPER HILL MILL #11	AMC105802	AMC105785	\$155.00
COPPER HILL MILL #12	AMC105803	AMC105785	\$155.00
HERMES MILL SITE #13	AMC105804	AMC105785	\$155.00
COPPER HILL MILL 14	AMC105805	AMC105785	\$155.00
COPPER HILL MILL 15	AMC105806	AMC105785	\$155.00
EMERALD NO 1	AMC339597	AMC339597	\$155.00
EMERALD NO 2	AMC339598	AMC339597	\$155.00
EMERALD 5	AMC364265	AMC364261	\$155.00

NO WARRANTY IS MADE BY BLM FOR USE OF THE DATA FOR PURPOSES NOT INTENDED BY BLM

**DEPARTMENT OF THE INTERIOR
BUREAU OF LAND MANAGEMENT
MINING CLAIMS**

Run Date/Time: 8/20/2018

**MC Maintenance Fees Paid Through the BLM Pay Portal
(by Date Paid)**

Page 292 Of 316

EMERALD 6	AMC364266	AMC364261	\$155.00
EMERALD 7	AMC364267	AMC364261	\$155.00
EMERALD 8	AMC364268	AMC364261	\$155.00
EMERALD 9	AMC364269	AMC364261	\$155.00
EMERALD 10	AMC364270	AMC364261	\$155.00
EMERALD 11	AMC364271	AMC364261	\$155.00
EMERALD 12	AMC364272	AMC364261	\$155.00
EMERALD 13	AMC364273	AMC364261	\$155.00
EMERALD 14	AMC364274	AMC364261	\$155.00
EMERALD 15	AMC364275	AMC364261	\$155.00
EMERALD 16	AMC364276	AMC364261	\$155.00
EMERALD 17	AMC364277	AMC364261	\$155.00
EMERALD 18	AMC364278	AMC364261	\$155.00
EMERALD 19	AMC364279	AMC364261	\$155.00
EMERALD 20	AMC364280	AMC364261	\$155.00
EMERALD #21	AMC364620	AMC364620	\$155.00
EMERALD #22	AMC364621	AMC364620	\$155.00
EMERALD #30	AMC364622	AMC364620	\$155.00
EMERALD #31	AMC364623	AMC364620	\$155.00
EMERALD #43	AMC364624	AMC364620	\$155.00
EMERALD #44	AMC364625	AMC364620	\$155.00
EMERALD #45	AMC364626	AMC364620	\$155.00
FDR	AMC386617	AMC386616	\$155.00
CCP #1	AMC423712	AMC423712	\$155.00
CCP #2	AMC423713	AMC423712	\$155.00
EMERALD 2B	AMC439433	AMC439433	\$155.00
EMERALD 3A	AMC439434	AMC439433	\$155.00
EMERALD 4A	AMC439435	AMC439433	\$155.00
EMERALD 40	AMC439436	AMC439433	\$155.00
EMERALD 41	AMC439437	AMC439433	\$155.00

United States Department of the Interior**Bureau of Land Management**

BUSINESS & SUPPORT SVCS DIV

ONE N CENTRAL AVE SUITE 800

PHOENIX, AZ 85004 -4427

Phone: 602-417-9200

Receipt

No:

4238329

Transaction #: 4353720**Date of Transaction:** 08/17/2018

CUSTOMER:

SUNBURST MINERALS
300 LA CUESTA DR
PORTOLA VALLEY, CA 94028 US

LINE #	QTY	DESCRIPTION	REMARKS	UNIT PRICE	TOTAL
1	1.00	LOCATABLE MINERALS / MINING CLAIMS- NOT NEW-UNADJUD, ONE AUTH NO. ONLY / MINING CLAIM MONEY RECEIVED CASES: AMC105785/\$8370.00		- n/a -	8370.00
TOTAL:					\$8,370.00

PAYMENT INFORMATION

NOTE: Items will appear on credit card statement as "BLM O Mining Claim".

1	AMOUNT:	8370.00	POSTMARKED:	N/A
	TYPE:	CREDIT CARD	RECEIVED:	08/17/2018
	NAME:	SUNBURST MINERALS 300 LA CUESTA DR PORTOLA VALLEY CA 94028 US		
	CARD NO:	XXXXXXXXXXXX2002	AUTH CODE:	118015
	NAME ON CARD:	SUNBURST MINERALS		
	SIGNATURE:			

REMARKS

This receipt was generated by the automated BLM Collections and Billing System and is a paper representation of a portion of the official electronic record contained therein.

Run Date: 09/05/17

Run Time: 02:33 PM

**DEPARTMENT OF THE INTERIOR
BUREAU OF LAND MANAGEMENT
MINING CLAIMS**

MC Maintenance Fees Paid Through the BLM Pay Portal

CBS Receipt: 3963836

Printed For Lead File # AMC364261

Agency Tracking ID: 1503955542

Assessment Year: 2018

Number of BLM Serial Nr: 54

Paid On: 08/28/2017

Total Amount Paid: \$8,370.00

Claim Name	BLM Serial No	Lead File No	Amount Paid
COPPER HILL NO 2	AMC105785	AMC105785	\$155.00
HERMES	AMC105786	AMC105785	\$155.00
HERMES NO 2	AMC105787	AMC105785	\$155.00
JIMTOWN COPPER NO 1	AMC105788	AMC105785	\$155.00
VALLEY COPPER NO 1	AMC105789	AMC105785	\$155.00
VALLEY COPPER NO 2	AMC105790	AMC105785	\$155.00
VALLEY COPPER NO 3	AMC105791	AMC105785	\$155.00
COPPER HILL MILL NO1	AMC105792	AMC105785	\$155.00
COPPER HILL MILL NO2	AMC105793	AMC105785	\$155.00
COPPER HILL MILL NO3	AMC105794	AMC105785	\$155.00
COPPER HILL MILL NO4	AMC105795	AMC105785	\$155.00
COPPER HILL MILL NO5	AMC105796	AMC105785	\$155.00
COPPER HILL MILL NO6	AMC105797	AMC105785	\$155.00
COPPER HILL MILL NO7	AMC105798	AMC105785	\$155.00
COPPER HILL MILL NO8	AMC105799	AMC105785	\$155.00
COPPER HILL MILL #10	AMC105801	AMC105785	\$155.00
COPPER HILL MILL #11	AMC105802	AMC105785	\$155.00
COPPER HILL MILL #12	AMC105803	AMC105785	\$155.00
HERMES MILL SITE #13	AMC105804	AMC105785	\$155.00
COPPER HILL MILL 14	AMC105805	AMC105785	\$155.00
COPPER HILL MILL 15	AMC105806	AMC105785	\$155.00
EMERALD NO 1	AMC339597	AMC339597	\$155.00
EMERALD NO 2	AMC339598	AMC339597	\$155.00
EMERALD 5	AMC364265	AMC364261	\$155.00
EMERALD 6	AMC364266	AMC364261	\$155.00
EMERALD 7	AMC364267	AMC364261	\$155.00
EMERALD 8	AMC364268	AMC364261	\$155.00
EMERALD 9	AMC364269	AMC364261	\$155.00
EMERALD 10	AMC364270	AMC364261	\$155.00
EMERALD 11	AMC364271	AMC364261	\$155.00
EMERALD 12	AMC364272	AMC364261	\$155.00
EMERALD 13	AMC364273	AMC364261	\$155.00
EMERALD 14	AMC364274	AMC364261	\$155.00
EMERALD 15	AMC364275	AMC364261	\$155.00
EMERALD 16	AMC364276	AMC364261	\$155.00
EMERALD 17	AMC364277	AMC364261	\$155.00

NO WARRANTY IS MADE BY BLM FOR USE OF THE DATA FOR PURPOSES NOT INTENDED BY BLM

Run Date: 09/05/17

Run Time: 02:33 PM

**DEPARTMENT OF THE INTERIOR
BUREAU OF LAND MANAGEMENT
MINING CLAIMS**

MC Maintenance Fees Paid Through the BLM Pay Portal

CBS Receipt: 3963836

Printed For Lead File # AMC364261

Agency Tracking ID: 1503955542

Assessment Year: 2018

Number of BLM Serial Nr: 54

Paid On: 08/28/2017

Total Amount Paid: \$8,370.00

Claim Name	BLM Serial No	Lead File No	Amount Paid
EMERALD 18	AMC364278	AMC364261	\$155.00
EMERALD 19	AMC364279	AMC364261	\$155.00
EMERALD 20	AMC364280	AMC364261	\$155.00
EMERALD #21	AMC364620	AMC364620	\$155.00
EMERALD #22	AMC364621	AMC364620	\$155.00
EMERALD #30	AMC364622	AMC364620	\$155.00
EMERALD #31	AMC364623	AMC364620	\$155.00
EMERALD #43	AMC364624	AMC364620	\$155.00
EMERALD #44	AMC364625	AMC364620	\$155.00
EMERALD #45	AMC364626	AMC364620	\$155.00
FDR	AMC386617	AMC386616	\$155.00
CCP #1	AMC423712	AMC423712	\$155.00
CCP #2	AMC423713	AMC423712	\$155.00
EMERALD 2B	AMC439433	AMC439433	\$155.00
EMERALD 3A	AMC439434	AMC439433	\$155.00
EMERALD 4A	AMC439435	AMC439433	\$155.00
EMERALD 40	AMC439436	AMC439433	\$155.00
EMERALD 41	AMC439437	AMC439433	\$155.00

NO WARRANTY IS MADE BY BLM FOR USE OF THE DATA FOR PURPOSES NOT INTENDED BY BLM

United States Department of the Interior
Bureau of Land Management
BUSINESS & SUPPORT SVCS DIV
ONE N CENTRAL AVE SUITE 800
PHOENIX, AZ 85004 -4427
Phone: 602-417-9200

Receipt

No: 3963836

Transaction #: 4073709	
Date of Transaction: 08/28/2017	
CUSTOMER:	
	SUNBURST MINERALS 912 COLE ST SAN FRANCISCO, CA 94117 US

LINE #	QTY	DESCRIPTION	REMARKS	UNIT PRICE	TOTAL
1	1.00	LOCATABLE MINERALS / MINING CLAIMS- NOT NEW-UNADJUD, ONE AUTH NO. ONLY / MINING CLAIM MONEY RECEIVED CASES: AMC105787/\$8370.00		- n/a -	8370.00
TOTAL:					\$8,370.00

PAYMENT INFORMATION				
NOTE: Items will appear on credit card statement as "BLM O Mining Claim".				
1	AMOUNT:	8370.00	POSTMARKED:	N/A
	TYPE:	CREDIT CARD	RECEIVED:	08/28/2017
	NAME:	SUNBURST MINERALS 912 COLE ST SAN FRANCISCO CA 94117 US		
	CARD NO:	XXXXXXXXXXXX2002	AUTH CODE:	121606
	NAME ON CARD:	SUNBURST MINERALS		
	EXPIRES:	11/2019		
	SIGNATURE:			

REMARKS

This receipt was generated by the automated BLM Collections and Billing System and is a paper representation of a portion of the official electronic record contained therein.

**DECONCINI McDONALD YETWIN & LACY****A PROFESSIONAL CORPORATION****ATTORNEYS AT LAW**2525 EAST BROADWAY BOULEVARD • SUITE 200 • TUCSON, ARIZONA 85716-5300
(520) 322-5000 • (520) 322-5585 (FAX)

DMYL.COM

DENISE M. BAINTON
ALICE W. CALLISON
BARRY M. COREY
JODY A. CORRALES
PETER B. GOLDMAN
NATHAN B. HANNAH
STEVEN J. ITKIN
JAMES A. JUTRY
JOHN C. LACY
ZELMA LETARTE
KATHRYN B. NELSONRYAN D. O'NEAL
ALEXIA J. PETERSON
JOHN C. RICHARDSON
LISA ANNE SMITH
SPENCER A. SMITH
SESALY O. STAMPS
JAMES M. SUSA
PAUL M. TILLEY
MEGAN J. TROG
GARY F. URMAN
MICHAEL R. URMAN**OF COUNSEL:**RICHARD M. YETWIN
BARRON & ASSOCIATES, P.C. - JOHN H. BARRON, III**FIRM FOUNDERS:**EVO A. DECONCINI (1901-1986)
JOHN R. McDONALD (1933-2012)
DENNIS W. DECONCINI**PHOENIX OFFICE:**7310 NORTH 16TH STREET, SUITE 330
PHOENIX, ARIZONA 85020
(602) 282-0500
FAX: (602) 282-0520

September 21, 2016

PLEASE REPLY TO TUCSON
PTILLEY@DMYL.COMBureau of Land Management
Arizona State Office
One North Central Avenue, Suite 800
Phoenix, AZ 85004-4427**RE: Recorded Location Notices**

To Whom It May Concern:

Enclosed are recorded copies of the location notices recorded on September 7, 2016, in the Mohave County Recorder's Office, for certain unpatented lode mining claims held by Sunburst Minerals, LLC, an Arizona limited liability company ("Sunburst"), situated in the Mineral Park Mining District, in Sections 22, 23, 26 and 27, Township 23 North, Range 18 West, G&SR Mer., Mohave County, Arizona. Unrecorded copies of the enclosed location notices, and the relevant filing fees, were filed with the Arizona State Bureau of Land Management office earlier this month. The enclosed location notices are for new and amended claims held by Sunburst.

The recording information for the new claims is detailed below.

Name of Claim	Book/Page; Instrument Number
Emerald 2B	2016040403
Emerald 3A	2016040404
Emerald 4A	2016040405
Emerald 40	2016040409
Emerald 41	2016040410

RECEIVED
BLM AZ STATE OFFICE
2016 SEP 26 P 3:00
PHOENIX, ARIZONA

The recording information for the amended claims is detailed below.

Name of Claim	Book / Page; Fee No.	BLM Serial No.	Loc. Date
Emerald 5	5282 / 274	AMC364265	10/31/2004
Emerald 5 (Amendment)	2016040406		

Copies of Location Notices and Amendments filed directly on top of originals.

DECONCINI McDONALD YETWIN & LACY

A PROFESSIONAL CORPORATION
ATTORNEYS AT LAW

September 21, 2016

Page 2

Name of Claim	Book / Page; Fee No.	BLM Serial No.	Loc. Date
Emerald 7	5282 / 276	AMC364267	10/31/2004
Emerald 7 (Amendment)	2016040407		
Emerald 9	5282 / 278	AMC364269	10/31/2004
Emerald 9 (Amendment)	2016040408		

If you have any questions or concerns, please do not hesitate to contact me.

Sincerely,



Paul M. Tilley

Encls.

I:\FILES\DOCS\GREY13\121154\LTR\10J8243.DOCX

RECEIVED
BLM AZ STATE OFFICE
2016 SEP 26 P 3:00
PHOENIX, ARIZONA



DeCONCINI McDONALD YETWIN & LACY

**A PROFESSIONAL CORPORATION
ATTORNEYS AT LAW**

2525 EAST BROADWAY BOULEVARD • SUITE 200 • TUCSON, ARIZONA 85716-5300
(520) 322-5000 • (520) 322-5585 (FAX)

DMYL.COM

DENISE M. BANTON
ALICE W. CALLISON
BARRY M. COREY
JODY A. CORRALES
PETER B. GOLDMAN
NATHAN B. HANNAH
STEVEN J. ITKIN
JAMES A. JUTRY
JOHN C. LACY
ZELMA LETARTE
KATHRYN B. NELSON

RYAN D. O'NEAL
ALEXIA J. PETERSON
JOHN C. RICHARDSON
LISA ANNE SMITH
SPENCER A. SMITH
SESALY O. STAMPS
JAMES M. SUSA
PAUL M. TILLEY
MEGAN J. TROG
GARY F. URMAN
MICHAEL R. URMAN

OF COUNSEL:

RICHARD M. YETWIN
BARRON & ASSOCIATES, P.C. - JOHN H. BARRON, III

FIRM FOUNDERS:

EVO A. DeCONCINI (1901-1986)
JOHN R. McDONALD (1933-2012)
DENNIS W. DeCONCINI

PHOENIX OFFICE:

7310 NORTH 16TH STREET, SUITE 205
PHOENIX, ARIZONA 85020
(602) 282-0500
FAX: (602) 282-0520

November 14, 2016

PLEASE REPLY TO TUCSON

PTILLEY@DMYL.COM

Via Certified Mail - Return Receipt Requested

Amy Thrower
Adjudication Department
Bureau of Land Management, Arizona State Office
One N. Central Avenue, Suite 800
Phoenix, AZ 85004

RE: Notice of Relinquishment

Dear Ms. Thrower:

I am following up on my October 4, 2016, letter with the recorded copy of the Notice of Relinquishment which was recorded in Mohave County on October 28, 2016, for certain unpatented lode mining claims ("Relinquished Claims") held by the Sunburst Minerals, LLC, an Arizona limited liability company ("Sunburst"), situated in the Mineral Park Mining District, in Sections 26 and 27, Township 23 North, Range 18 West, G&SR Mer., Mohave County, Arizona.

If you have any questions or concerns regarding this matter, please do not hesitate to contact me.

Sincerely,

Paul M. Tilley

Kas/pmt
Encl.

RECEIVED
BLM AZ STATE OFFICE
2016 NOV 16 P 2:11
PHOENIX, ARIZONA

After recording return to:

Paul M. Tilley
DeConcini McDonald
Yetwin & Lacy, P.C.
2525 E. Broadway Blvd.,
Suite 200
Tucson, Arizona 85716


FEE# 2016048833

OFFICIAL RECORDS
OF MOHAVE COUNTY
ROBERT BALLARD,
COUNTY RECORDER



10/28/2016 08:17 AM Fee: \$19.00

PAGE: 1 of 2

Sunburst Minerals, LLC
912 Cole Street, #204
San Francisco, CA 94117

Owner

:
:
: **NOTICE OF RELINQUISHMENT**
: Unpatented Lode Mining Claims
:
:

NOTICE IS HEREBY GIVEN that the following described unpatented lode mining claims have been relinquished by the Owner thereof, effective as of June 8, 2016. The unpatented lode mining claims described herein are situated in the Mineral Park Mining District, in Sections 26 and 27, Township 23 North, Range 18 West, G&SR Mer., Mohave County, Arizona, the names of which together with the book and page and fee numbers of recording of the location notices in the official records of said county, the serial numbers assigned by the Arizona State Office of the Bureau of Land Management are as follows:

Name of Claim	Book/Page; Instrument Number	BLM Serial Number
Emerald 1A	5282/269-270	364261
Emerald 2A	5282/271	364262
Emerald 3	5282/272	364263
Emerald 4	5282/273	364264

The purpose of this relinquishment is to provide notice of the intention of the Owner to clear title to the ground as a part of a program of relocation of the identical ground to cure possible defects in the original location thereof.

DATED this 26 day of September, 2016.

RECEIVED
BLM AZ STATE OFFICE
2016 NOV 16 P 2:11
PHOENIX, ARIZONA

Owner:

SUNBURST MINERALS, LLC,
an Arizona limited liability company

By: Grand View Ventures, LLC
a California limited liability company

Its: Sole Member

By: NAME
Name: Matt Garlinghouse
Title: Member

A notary public or other officer completing this certificate verifies only the identity of the individual who signed the document to which this certificate is attached, and not the truthfulness, accuracy, or validity of that document.

STATE OF California)
COUNTY OF San Francisco)

SS.

The foregoing Notice of Relinquishment was executed before me on this ____ day of September, 2016 by Matt Garlinghouse.

Notary Public

My commission expires:

February 20, 2019


I:\FILES\DOCS\GREY13\121154\FORM\10J3151.DOC

On 2-26-16 before me, Timothy Kay, Notary Public
personally appeared Matt Garlinghouse
who proved to me on the basis of satisfactory evidence to be the person(s)
whose name(s) is/are subscribed to the within instrument and who acknowledged
to me that he/she/they executed the same in their authorized capacity(ies),
and by his/her/their signature(s) on the instrument the person(s), or entity
upon behalf of which the person(s) acted, executed the instrument.

I certify under PENALTY of PERJURY under the laws of the state of California
that the foregoing paragraph is true and correct.

WITNESS my hand and official seal.

Timothy Kay



DeConcini McDonald Yetwin & Lacy, P.C.
Attn.: Paul M. Tilley
2525 E. Broadway Blvd.
Suite 200
Tucson, AZ 85716

CERTIFIED MAIL®



9414 7266 9904 2067 1008 65

RETURN RECEIPT REQUESTED

neopost
11/14/2016

US POSTAGE

FIRST-CLASS MAIL

\$06.46⁵



ZIP 85716
041L11236589

RECEIVED
BLM AZ STATE OFFICE
2016 NOV 16 PM 2:41
PHOENIX, ARIZONA



Amy Thrower
Adjudication Department
Bureau of Land Management
Arizona State Office
One N. Central Avenue, Suite 800
Phoenix, AZ 85004

C

Thank you for using Return Receipt Service

RETURN RECEIPT REQUESTED
USPS® MAIL CARRIER
DETACH ALONG PERFORATION



PLACE STICKER AT TOP OF ENVELOPE TO THE RIGHT
OF RETURN ADDRESS. FOLD AT DOTTED LINE

PHOENIX, ARIZONA
JUL 19 5M 3-11
BTM V3
RECEIVED

Thank you for using Return Receipt Service



DeCONCINI, McDONALD YETWIN & LACY

A PROFESSIONAL CORPORATION
ATTORNEYS AT LAW

2525 EAST BROADWAY BOULEVARD • SUITE 200 • TUCSON, ARIZONA 85716-5300
(520) 322-5000 • (520) 322-5585 (FAX)

Amc 105785
Amc 339597
Amc 386617
Amc 364261
DMYL.COM

DENISE M. BANTON
ALICE W. CALLISON
BARRY M. COREY
JODY A. CORRALES
PETER B. GOLDMAN
NATHAN B. HANNAH
STEVEN J. ITKIN
JAMES A. JUTRY
JOHN C. LACY
ZELMA LETARTE
KATHRYN B. NELSON

RYAN D. O'NEAL
ALEXIA J. PETERSON
JOHN C. RICHARDSON
LISA ANNE SMITH
SPENCER A. SMITH
SESALY O. STAMPS
JAMES M. SUSA
PAUL M. TILLEY
MEGAN J. TROG
GARY F. URMAN
MICHAEL R. URMAN

OF COUNSEL:

RICHARD M. YETWIN
BARRON & ASSOCIATES, P.C. - JOHN H. BARRON, III

Amc 364620

FIRM FOUNDERS:

EVO A. DECONCINI (1901-1986)
JOHN R. McDONALD (1933-2012)
DENNIS W. DECONCINI

PHOENIX OFFICE:

7310 NORTH 16TH STREET, SUITE 205
PHOENIX, ARIZONA 85020
(602) 282-0500
FAX: (602) 282-0520

November 1, 2016

PLEASE REPLY TO TUCSON
PTILLEY@DMYL.COM

Via Certified Mail - Return Receipt Requested

Bureau of Land Management, Arizona State Office
One North Central Avenue
Suite 800
Phoenix, AZ 85004-4427
Attn: Accounts

RE: Claimant's Statement of Demand for Contribution on Delinquent Co-Claimant

Ladies and Gentlemen:

This letter and statement is submitted pursuant to 43 C.F.R. 3837.23-24, to notify and submit the following materials to the Arizona State Bureau of Land Management office, regarding Sunburst Minerals, LLC, an Arizona limited liability company ("Sunburst") acquiring the interests of the delinquent co-claimant Medina Property Group, LLC ("Medina") in fifty-one (51) unpatented mining claims and millsites (the "Claims") situated in the Mineral Park Mining District, in Sections 22, 23, 26 and 27, Township 23 North, Range 18 West, G&SR Mer., Mohave County, Arizona, listed in the attached Exhibit A.

Pursuant to A.R.S. § 27-221, and 30 U.S.C. § 28, the undersigned, acting on behalf of the claimant Sunburst, sent a demand and notice on December 15, 2015 via Certified Mail to Jaime S. Gomez, the registered agent for Medina, at 8004 NW 154 St. #185, Miami, FL 33016, the mailing address listed in Medina's Annual Report filed with the Florida Secretary of State, requesting that Medina contribute its proportionate share of the annual claim maintenance fees paid by Sunburst for the Claims for the 2015-2016 assessment year. Medina failed to contribute its proportionate share within ninety (90) following receipt of the letter and notice, and therefore forfeited its twenty percent (20%) interest in the Claims to co-owner Sunburst, pursuant to 30 U.S.C. § 28 and A.R.S. § 27-221.

A copy of the notice and demand sent to Medina, the signed U.S. Postal Service return receipt, and the Affidavit of Notice and Demand recorded in the Mohave County Recorder's office at fee no. 2016011043, on March 15, 2016, is attached hereto as Exhibit B. A check for \$510.00 to cover the transfer of interest fee is also enclosed.

RECEIVED
BLM AZ STATE OFFICE
NOV - 4 PM 2:41
PHOENIX, ARIZONA

Entered in computer
11/9/16
AT

LLCONCINI McDONALD YETWIN & LUCY

A PROFESSIONAL CORPORATION
ATTORNEYS AT LAW

November 1, 2016

Page 2

Please do not hesitate to contact me if you have any questions or require additional information.

Sincerely,



Paul M. Tilley

pmt
Enc.

I:\files\docs\GREY13\121154\DOC\1009848.DOCX

RECEIVED
BLM AZ STATE OFFICE
2016 NOV -4 PM 2:51
PHOENIX, ARIZONA

EXHIBIT A
Mining Claims and Mill Sites

Claim Name	Mohave County Recorder's Book/Page	BLM AMC Number
Copper Hill Mill Site No. 1	84/399-400	105792
Copper Hill Mill Site No. 2	84/401-402	105793
Copper Hill Mill Site No. 3	84/403-404	105794
Copper Hill Mill Site No. 4	84/405-406	105795
Copper Hill Mill Site No. 5	84/407-408	105796
Copper Hill Mill Site No. 6	84/409-410	105797
Copper Hill Mill Site No. 7	84/411-412	105798
Copper Hill Mill Site No. 8	84/413-414	105799
Copper Hill Mill Site No. 10	84/417-418	105801
Copper Hill Mill Site No. 11	84/419-420	105802
Copper Hill Mill Site No. 12	84/421-422	105803
Hermes Mill Site No. 13	84/423-424	105804
Copper Hill Mill No. 1 Mill Site 14	84/425-426	105805
Copper Hill Mill No. 1 Mill Site No. 15	84/427-428	105806
Copper Hill No. 2	WW/151 (Amended 6-A/55-56)	105785
Hermes	Y/463 (Amended 6-A/61-62)	105786
Hermes No. 2	AA/191 (Amended 6-A/63-64)	105787
Jimtown Copper No. 1	KK/546 (Amended 6-A/57-58)	105788
Valley Copper No. 1	6-A/50	105789
Valley Copper No. 2	5-I/25	105790
Valley Copper No. 3	6-C/118-119	105791
Emerald No. 1	2706/457-458	339597
Emerald No. 2	2722/782-783	339598
FDR	7006/755	386617

Emerald 1A	5282/269-270	364261
Emerald 2A	5282/271	364262
Emerald 3	5282/272	364263
Emerald 4	5282/273	364264
Emerald 5	5282/274	364265
Emerald 6	5282/275	364266
Emerald 7	5282/276	364267
Emerald 8	5282/277	364268
Emerald 9	5282/278	364269
Emerald 10	5282/279	364270
Emerald 11	5282/280	364271
Emerald 12	5282/281	364272
Emerald 13	5282/282	364273
Emerald 14	5282/283	364274
Emerald 15	5282/284	364275
Emerald 16	5282/285	364276
Emerald 17	5282/286	364277
Emerald 18	5282/287	364278
Emerald 19	5282/288	364279
Emerald 20	5282/289	364280
Emerald #21	5349/445-446	364620
Emerald #22	5349/447-448	364621
Emerald #30	5349/463-464	364622
Emerald 31	5349/465-466	364623
Emerald #43	5349/489-490	364624
Emerald 44	5349/491-492	364625
Emerald #45	5349/493-494	364626

\\dmylfile\tsHOME_new\$\ptilley.DECONCINI\Documents\Greystone 121154\District Court Action\Dmd Contribution\BLM Notice of Demand
Exh. A.docx

Exhibit B

RECEIVED
BLM AZ STATE OFFICE
2016 NOV -4 PM 2:51
PHOENIX, ARIZONA

11E

After recording, please return to:

Paul M. Tilley
DeConcini McDonald Yetwin & Lacy, P.C.
2525 E. Broadway Blvd., #200
Tucson, AZ 85716

FEE# 2016011043

OFFICIAL RECORDS
OF MOHAVE COUNTY
ROBERT BALLARD,
COUNTY RECORDER



03/15/2016 05:00 PM Fee: \$16.00

PAGE: 1 of 11

STATE OF ARIZONA)
) ss:
County of Pima)

AFFIDAVIT OF NOTICE AND DEMAND FOR CONTRIBUTION

The undersigned, being first duly sworn, deposes and says that:

1. He is the attorney and agent for Sunburst Minerals, LLC ("Sunburst"), the owner of an eighty percent (80%) interest in fifty-one (51) unpatented mining claims and millsites situated in the Mineral Park or Wallapai Mining District, Sections 22, 23, 26 and 27, Township 23 North, Range 18 West, G&SRM, Mohave County, Arizona (the "Claims"), the location notices of which are of record in said county, and in the records of the Arizona State Office of the Bureau of Land Management under the file numbers indicated below:

Claim Name	Mohave County Recorder's Book/Page	BLM AMC Number
Copper Hill Mill Site No. 1	84/399-400	105792
Copper Hill Mill Site No. 2	84/401-402	105793
Copper Hill Mill Site No. 3	84/403-404	105794
Copper Hill Mill Site No. 4	84/405-406	105795
Copper Hill Mill Site No. 5	84/407-408	105796
Copper Hill Mill Site No. 6	84/409-410	105797
Copper Hill Mill Site No. 7	84/411-412	105798
Copper Hill Mill Site No. 8	84/413-414	105799
Copper Hill Mill Site No. 10	84/417-418	105801
Copper Hill Mill Site No. 11	84/419-420	105802
Copper Hill Mill Site No. 12	84/421-422	105803
Hermes Mill Site No. 13	84/423-424	105804
Copper Hill Mill No. 1 Mill Site 14	84/425-426	105805

RECEIVED
BLM AZ STATE OFFICE
2016 MAR -4 PM 2:51
PHOENIX, ARIZONA

Copper Hill Mill No. 1 Mill Site No. 15	84/427-428	105806
Copper Hill No. 2	WW/151 (Amended 6-A/55-56)	105785
Hermes	Y/463 (Amended 6-A/61-62)	105786
Hermes No. 2	AA/191 (Amended 6-A/63-64)	105787
Jimtown Copper No. 1	KK/546 (Amended 6-A/57-58)	105788
Valley Copper No. 1	6-A/50	105789
Valley Copper No. 2	5-I/25	105790
Valley Copper No. 3	6-C/118-119	105791
Emerald No. 1	2706/457-458	339597
Emerald No. 2	2722/782-783	339598
FDR	7006/755	386617
Emerald 1A	5282/269-270	364261
Emerald 2A	5282/271	364262
Emerald 3	5282/272	364263
Emerald 4	5282/273	364264
Emerald 5	5282/274	364265
Emerald 6	5282/275	364266
Emerald 7	5282/276	364267
Emerald 8	5282/277	364268
Emerald 9	5282/278	364269
Emerald 10	5282/279	364270
Emerald 11	5282/280	364271
Emerald 12	5282/281	364272
Emerald 13	5282/282	364273
Emerald 14	5282/283	364274
Emerald 15	5282/284	364275
Emerald 16	5282/285	364276
Emerald 17	5282/286	364277

RECEIVED
BLM AZ STATE OFFICE
2016 NOV - 4 PM 2:51
PHOENIX, ARIZONA

Emerald 18	5282/287	364278
Emerald 19	5282/288	364279
Emerald 20	5282/289	364280
Emerald #21	5349/445-446	364620
Emerald #22	5349/447-448	364621
Emerald #30	5349/463-464	364622
Emerald 31	5349/465-466	364623
Emerald #43	5349/489-490	364624
Emerald 44	5349/491-492	364625
Emerald #45	5349/493-494	364626

2. Medina Property Group, LLC ("Medina") holds a twenty percent (20%) interest in the Claims pursuant to a Deed and Bill of Sale recorded on August 26, 2010 at Fee No. 2010051626 with the Mohave County Recorder, Mohave County, Arizona.

3. Pursuant to A.R.S. § 27-221, and 30 U.S.C. § 28, the undersigned sent a demand and notice on December 15, 2015 via Certified Mail to Jaime S. Gomez, the registered agent for Medina, at 8004 NW 154 St. #185, Miami, FL 33016, the mailing address listed in Medina's Annual Report filed with the Florida Secretary of State, requesting that Medina contribute its proportionate share of the annual claim maintenance fees paid by Sunburst for the Claims for the 2015-2016 assessment year, as shown in the true copy of the letter attached in Exhibit A.

4. Medina failed to contribute its proportionate share after receiving the letter and notice shown in the attached Exhibit A, and therefore forfeited its twenty percent (20%) interest in the Claims to co-owner Sunburst, pursuant to 30 U.S.C. § 28 and A.R.S. § 27-221.

DATED this 15th day of March, 2016.


Paul M. Tilley

PHOENIX, ARIZONA

2016 MAR -15 PM 2:52

RECEIVED
BLM AZ REGIONAL OFFICE


SUBSCRIBED AND SWORN to before me this 1st day of March, 2016, by Paul
M. Tilley, Agent for Sunburst Minerals, LLC.

Edwina D. Campbell
Notary Public

My Commission Expires:

Oct. 18, 2016

I:\files\docs\GREY13\121154\AFFADAVIT\R98381.DOC



RECEIVED
BLM AZ STATE OFFICE
2016 NOV -4 PM 2:52
PHOENIX, ARIZONA

EXHIBIT A

RECEIVED
BLM AZ STATE OFFICE

2016 NOV -4 PM 2:52

PHOENIX, ARIZONA

**DECONCINI McDONALD YETWIN & LACY**

A PROFESSIONAL CORPORATION

ATTORNEYS AT LAW

2525 EAST BROADWAY BOULEVARD • SUITE 200 • TUCSON, ARIZONA 85716-5300
(520) 322-5000 • (520) 322-5585 (FAX)

DMYL.COM

DENISE M. BANTON
ALICE W. CALLISON
BARRY M. COREY
JODY A. CORRALES
PETER B. GOLDMAN
NATHAN B. HANNAH
STEVEN J. ITRIN
JAMES A. JUTRY
JOHN C. LACY
KATHRYN B. NELSON
RYAN D. O'NEAL

ALEXIA J. PETERSON
JOHN C. RICHARDSON
LISA ANNE SMITH
SPENCER A. SMITH
SESALY O. STAMPS
JAMES M. SUSA
PAUL M. TILLEY
MEGAN J. TROG
CARY F. URMAN
MICHAEL R. URMAN

OF COUNSEL:
RICHARD M. YETWIN
BARRON & ASSOCIATES, P.C. - JOHN H. BARRON, III
SHIJE FENG

FIRM FOUNDERS:
EVO A. DECONCINI (1901-1986)
JOHN R. McDONALD (1933-2012)
DENNIS W. DECONCINI

PHOENIX OFFICE
7310 NORTH 16TH STREET, SUITE 330
PHOENIX, ARIZONA 85020
(602) 282-0900
FAX: (602) 282-0520

December 15, 2015

PLEASE REPLY TO TUCSON
PTILLEY@DMYL.COM

Via Certified Mail - Return Receipt Requested

Jaime S. Gomez
Medina Property Group, LLC
8004 NW 154 ST
#185
Miami, FL 33016

Certified Article Number

9414 7266 9904 2050 9955 84

SENDER'S RECORD

RE: Notice and Demand for Contribution to Annual Claim Maintenance Fees

Dear Mr. Gomez:

This office represents Sunburst Minerals, LLC ("Sunburst") regarding 51 unpatented mining claims and millsites situated in the Mineral Park or Wallapai Mining District, Sections 22, 23, 26 and 27, Township 23 North, Range 18 West, G&SRM, Mohave County, Arizona (the "Property"). This letter is sent pursuant to A.R.S. § 27-221 and 30 U.S.C. § 28 to request that Medina Property Group, LLC ("Medina") contribute its proportionate share of the annual claim maintenance fees paid by Sunburst for the Property for the 2015-2016 assessment year.

Attached as Exhibit A to this letter is a list of the 51 unpatented mining claims and millsites for which payment was made by Sunburst, and the payment receipt from the Bureau of Land Management (BLM). As you will see, Sunburst paid \$7,905.00 for the 2015-2016 assessment year. Given Medina's claimed 20% interest in the Property, Sunburst requests that Medina contribute \$1,581.00. Payment may be made by mailing a check to this office for \$1,581.00 made out to Sunburst Minerals, LLC.

If your payment is not received within 90 days of your receipt of this demand, Sunburst will record the appropriate affidavit and notice to the effect that no payment has been made and under federal law cited above, the "interest in the claim shall become the property of [the] co-owners who have made the required expenditures."

Thank you for your attention to this matter.

2016 NOV 15 PM 4:10
PHOENIX, ARIZONA

BLM ARIZONA

DECONCINI McDONALD YETWIN & LACY

A PROFESSIONAL CORPORATION
ATTORNEYS AT LAW

Medina Property Group, LLC
December 15, 2015
Page 2

Sincerely,



Paul M. Tilley

pmt

I:\FILES\DOCS\GREY\13\121154\DOCR04212.DOCX

RECEIVED
BLM AZ STATE OFFICE
2016 NOV -4 PM 2:52
PHOENIX, ARIZONA

EXHIBIT A
Mining Claims and Mill Sites

Claim Name	Mohave County Recorder's Book/Page	BLM AMC Number
Copper Hill Mill Site No. 1	84/399-400	105792
Copper Hill Mill Site No. 2	84/401-402	105793
Copper Hill Mill Site No. 3	84/403-404	105794
Copper Hill Mill Site No. 4	84/405-406	105795
Copper Hill Mill Site No. 5	84/407-408	105796
Copper Hill Mill Site No. 6	84/409-410	105797
Copper Hill Mill Site No. 7	84/411-412	105798
Copper Hill Mill Site No. 8	84/413-414	105799
Copper Hill Mill Site No. 10	84/417-418	105801
Copper Hill Mill Site No. 11	84/419-420	105802
Copper Hill Mill Site No. 12	84/421-422	105803
Hermes Mill Site No. 13	84/423-424	105804
Copper Hill Mill No. 1 Mill Site 14	84/425-426	105805
Copper Hill Mill No. 1 Mill Site No. 15	84/427-428	105806
Copper Hill No. 2	WW/151 (Amended 6-A/55-56)	105785
Hermes	Y/463 (Amended 6-A/61-62)	105786
Hermes No. 2	AA/191 (Amended 6-A/63-64)	105787
Jimtown Copper No. 1	KK/546 (Amended 6-A/57-58)	105788
Valley Copper No. 1	6-A/50	105789
Valley Copper No. 2	5-I/25	105790
Valley Copper No. 3	6-C/118-119	105791
Emerald No. 1	2706/457-458	339597
Emerald No. 2	2722/782-783	339598
FDR	7006/755	386617

PHOENIX, ARIZONA

2006 NOV -4 PM 2:52

RECEIVED
BLM AZ STATE OFFICE

Emerald 1A	5282/269-270	364261
Emerald 2A	5282/271	364262
Emerald 3	5282/272	364263
Emerald 4	5282/273	364264
Emerald 5	5282/274	364265
Emerald 6	5282/275	364266
Emerald 7	5282/276	364267
Emerald 8	5282/277	364268
Emerald 9	5282/278	364269
Emerald 10	5282/279	364270
Emerald 11	5282/280	364271
Emerald 12	5282/281	364272
Emerald 13	5282/282	364273
Emerald 14	5282/283	364274
Emerald 15	5282/284	364275
Emerald 16	5282/285	364276
Emerald 17	5282/286	364277
Emerald 18	5282/287	364278
Emerald 19	5282/288	364279
Emerald 20	5282/289	364280
Emerald #21	5349/445-446	364620
Emerald #22	5349/447-448	364621
Emerald #30	5349/463-464	364622
Emerald 31	5349/465-466	364623
Emerald #43	5349/489-490	364624
Emerald 44	5349/491-492	364625
Emerald #45	5349/493-494	364626

I:\FILES\DOCS\GREY13\121154\DOC\QW8444.DOCX

RECEIVED
BLM AZ
2016 NOV -11 PM 2:52
PHOENIX, ARIZONA

United States Department of the Interior
 Bureau of Land Management
 BUSINESS & SUPPORT SVCS DIV
 ONE N CENTRAL AVE SUITE 800
 PHOENIX, AZ 85004 -4427
 Phone: (602) 417-9200

Receipt

No: 3380485

Transaction #: 3478768	
Date of Transaction: 08/28/2015	
CUSTOMER:	
SUNBURST MINERALS LLC 912 COLE ST SAN FRANCISCO, CA 94117 US	

LINE #	QTY	DESCRIPTION	REMARKS	UNIT PRICE	TOTAL
1	1.00	LOCATABLE MINERALS / MINING CLAIMS- NOT NEW-UNADJUD, ONE AUTH NO. ONLY / MINING CLAIM MONEY RECEIVED CASES: AMC364626/\$7905.00		- n/a -	7905.00
TOTAL:					\$7,905.00

PAYMENT INFORMATION			
NOTE: Items will appear on credit card statement as "BLM O Mining Claim".			
1	AMOUNT:	7905.00	POSTMARKED: N/A
	TYPE:	CREDIT CARD	RECEIVED: 08/28/2015
	NAME:	SUNBURST MINERALS LLC 912 COLE ST SAN FRANCISCO CA 94117 US	
	CARD NO:	XXXXXXXXXXXX2002	AUTH CODE: 587983
	NAME ON CARD:	SUNBURST MINERALS LLC	
	EXPIRES:	06/2018	
	SIGNATURE:		

REMARKS

This receipt was generated by the automated BLM Collections and Billing System and is a paper representation of a portion of the official electronic record contained therein.

http://ilnmirm0ap301/cgibin/cbsp/zorder_search?screen_mode=UPDATE

RECEIVED
 BLM AZ STATE OFFICE
 PHOENIX, ARIZONA
 9/8/2015 2:52 PM

9414 7266 9904 2050 9955 84

2016011043 Page: 11 of 11

TO: Jaime S. Gomez
 Medina Property Group, LLC
 8004 154 Street
 #185
 Miami, FL 33016

SENDERPMT**REFERENCE**121154

PS Form 3800, January 2005

RETURN RECEIPT SERVICE	Postage	0.485
	Certified Fee	3.45
	Return Receipt Fee	2.80
	Restricted Delivery	0.00
	Total Postage & Fees	6.46 6.735

USPS®
Receipt for
Certified Mail®

No Insurance Coverage Provided
 Do Not Use for International Mail

POSTMARK DATE



2. Article Number



9414 7266 9904 2050 9955 84

3. Service Type **CERTIFIED MAIL®**4. Restricted Delivery? (Extra Fee) ☐ Yes

1. Article Addressed to:

Jaime S. Gomez
 Medina Property Group, LLC
 8004 154 Street
 #185
 Miami, FL 33016

COMPLETE THIS SECTION ON DELIVERY

A. Received by (Please Print Clearly)

B. Date of Delivery

Nathan Padilla

C. Signature

X

ups store

☐ Agent
☐ Addressee

D. Is delivery address different from item 1?
 If YES, enter delivery address below:

☐ Yes
☐ No
Reference Information

121154

PMT

PS Form 3811, January 2005

Domestic Return Receipt

PHOENIX, ARIZONA

2016 NOV -4 PM 2:52

RECEIVED
BLM AZ STATE OFFICE

United States Department of the Interior
Bureau of Land Management
DIV OF LANDS, MINRLS & ENERGY
ONE N CENTRAL AVE
PHOENIX, AZ 85004 -4427
Phone: 602-417-9200

Receipt

No: 3693755

Transaction #: 3798357	
Date of Transaction: 11/07/2016	
CUSTOMER:	
DECONCINI MCDONALD YETWIN & LACY P C 2525 E BROADWAY BLVD STE 200 TUCSON, AZ 85716-5350 US	

LINE #	QTY	DESCRIPTION	REMARKS	UNIT PRICE	TOTAL
1	1.00	LOCATABLE MINERALS / MINING CLAIMS- NOT NEW-UNADJUD, ONE AUTH NO. ONLY / MINING CLAIM MONEY RECEIVED CASES: AMC105792/\$510.00	TRF - 51	- n/a -	510.00
TOTAL:					\$510.00

PAYMENT INFORMATION				
1	AMOUNT:	510.00	POSTMARKED:	11/02/2016
	TYPE:	CHECK	RECEIVED:	11/04/2016
	CHECK NO:	063767		
	NAME:	DECONCINI MCDONALD YETWIN & LACY P.C. 2525 E BROADWAY BLVD STE 200 TUCSON AZ 85716-5350 US		

REMARKS

This receipt was generated by the automated BLM Collections and Billing System and is a paper representation of a portion of the official electronic record contained therein.

DeConcini McDonald
Attn.: Paul M. Tilley
2525 E. Broadway Blvd.
Suite 200
Tucson, AZ 85716



9414 7266 9904 2067 1009 19

RETURN RECEIPT REQUESTED

neqpost

11/02/2016

\$07.57

ZIP 85716
04111236589

RECEIVED
BLM AZ STATE OFFICE
NOV 11 2 51 PM
PHOENIX, ARIZONA



Bureau of Land Management
Arizona State Office
One North Central Avenue
Suite 800
Attn.: Accounts
Phoenix, AZ 85004-4427

**DECONCINI McDONALD YETWIN & LACY****A PROFESSIONAL CORPORATION****ATTORNEYS AT LAW**2525 EAST BROADWAY BOULEVARD • SUITE 200 • TUCSON, ARIZONA 85716-5300
(520) 322-5000 • (520) 322-5585 (FAX)

364261

DMYL.COMDENISE M. BANTON
ALICE W. CALLISON
BARRY M. COREY
JODY A. CORRALES
PETER B. GOLDMAN
NATHAN B. HANNAH
STEVEN J. ITKIN
JAMES A. JUTRY
JOHN C. LACY
ZELMA LETARTE
KATHRYN B. NELSONRYAN D. O'NEAL
ALEXIA J. PETERSON
JOHN C. RICHARDSON
LISA ANNE SMITH
SPENCER A. SMITH
SESALY O. STAMPS
JAMES M. SUSA
PAUL M. TILLEY
MEGAN J. TROG
GARY F. URMAN
MICHAEL R. URMAN**OF COUNSEL:**RICHARD M. YETWIN
BARRON & ASSOCIATES, P.C. - JOHN H. BARRON, III

October 4, 2016

FIRM FOUNDERS:EVO A. DECONCINI (1901-1986)
JOHN R. McDONALD (1933-2012)
DENNIS W. DECONCINI**PHOENIX OFFICE:**7310 NORTH 16TH STREET, SUITE 330
PHOENIX, ARIZONA 85020
(602) 282-0500
FAX: (602) 282-0520**PLEASE REPLY TO TUCSON**

PTILLEY@DMYL.COM

Via Certified Mail - Return Receipt RequestedAmy Thrower
Adjudication Department
Bureau of Land Management, Arizona State Office
One North Central Avenue
Suite 800
Phoenix, AZ 85004-4427RECEIVED
BLM AZ STATE OFFICE
2016 OCT -6 PM 3:11
PHOENIX, ARIZONA**RE: Notice of Relinquishment**

Dear Ms. Thrower:

Enclosed is a Notice of Relinquishment for certain unpatented lode mining claims ("Relinquished Claims") held by the Sunburst Minerals, LLC, an Arizona limited liability company ("Sunburst"), situated in the Mineral Park Mining District, in Sections 26 and 27, Township 23 North, Range 18 West, G&SR Mer., Mohave County, Arizona. The enclosed Notice of Relinquishment will also be recorded in Mohave County, Arizona, and a recorded copy will be sent to your office. The relinquishment is effective as of June 8, 2016. A table of the Relinquished Claims is included below.

Name of Claim	Book/Page; Instrument Number	BLM Serial Number
Emerald 1A	5282/269-270	364261
Emerald 2A	5282/271	364262
Emerald 3	5282/272	364263
Emerald 4	5282/273	364264

The purpose of this relinquishment is to clear title to the ground as a part of a program of relocation of the identical ground as new claims to cure possible defects in the original location thereof. The new claims, named Emerald 2B, Emerald 3A, and Emerald 4A, were located on



DECONCINI McDONALD YETWIN & LACY

A PROFESSIONAL CORPORATION
ATTORNEYS AT LAW

Amy Thrower
October 4, 2016
Page 2

June 9, 2016, and were filed with the Arizona State Bureau of Land Management office in September 2016. A table of the new claims is included below.

Name of Claim	Book/Page; Instrument Number
Emerald 2B	2016040403
Emerald 3A	2016040404
Emerald 4A	2016040405

It has also come to our attention that Sunburst inadvertently paid the claim maintenance fees for the 2017 assessment year (September 1, 2016 to September 1, 2017) on the Relinquished Claims. Given Sunburst's relinquishment of the Relinquished Claims in the 2016 assessment year (September 1, 2015 to September 1, 2016), this payment was made in error. We kindly request a refund of the amounts paid by Sunburst on the Relinquished Claims for the 2017 assessment year.

Please do not hesitate to contact me if you have any questions.

Sincerely,



Paul M. Tilley

pmt
Enc.

After recording return to:

Paul M. Tilley
DeConcini McDonald
Yetwin & Lacy, P.C.
2525 E. Broadway Blvd.,
Suite 200
Tucson, Arizona 85716

Sunburst Minerals, LLC
912 Cole Street, #204
San Francisco, CA 94117

Owner

:
:
: **NOTICE OF RELINQUISHMENT**
: Unpatented Lode Mining Claims
:
:

NOTICE IS HEREBY GIVEN that the following described unpatented lode mining claims have been relinquished by the Owner thereof, effective as of June 8, 2016. The unpatented lode mining claims described herein are situated in the Mineral Park Mining District, in Sections 26 and 27, Township 23 North, Range 18 West, G&SR Mer., Mohave County, Arizona, the names of which together with the book and page and fee numbers of recording of the location notices in the official records of said county, the serial numbers assigned by the Arizona State Office of the Bureau of Land Management are as follows:

Name of Claim	Book/Page; Instrument Number	BLM Serial Number
Emerald 1A	5282/269-270	364261
Emerald 2A	5282/271	364262
Emerald 3	5282/272	364263
Emerald 4	5282/273	364264

The purpose of this relinquishment is to provide notice of the intention of the Owner to clear title to the ground as a part of a program of relocation of the identical ground to cure possible defects in the original location thereof.

DATED this 26 day of September, 2016.

Owner:

SUNBURST MINERALS, LLC,
an Arizona limited liability company

By: Grand View Ventures, LLC
a California limited liability company
Its: Sole Member

By: NAME
Name: Matt Garlinghouse
Title: Member

A notary public or other officer completing this certificate verifies only the identity of the individual who signed the document to which this certificate is attached, and not the truthfulness, accuracy, or validity of that document.

STATE OF California)
COUNTY OF San Francisco)

SS.

The foregoing Notice of Relinquishment was executed before me on this ____ day of September, 2016 by Matt Garlinghouse.

Notary Public

My commission expires:

February 20, 2019


On 2-28-16 before me, Timothy Kay, Notary Public
personally appeared Matt Garlinghouse
who proved to me on the basis of satisfactory evidence to be the person(s)
whose name(s) is/are subscribed to the within instrument and who acknowledged
to me that he/she/they executed the same in their authorized capacity(ies),
and by his/her/their signature(s) on the instrument the person(s), or entity
upon behalf of which the person(s) acted, executed the instrument.

I certify under PENALTY of PERJURY under the laws of the state of California
that the foregoing paragraph is true and correct.

WITNESS my hand and official seal.

Timothy Kay

I:\FILES\DOCS\GREY13\121154\FORM\103151.DOC



DECONCINI McDONALD YETWIN & LACY
A PROFESSIONAL CORPORATION
ATTORNEYS AT LAW
2525 EAST BROADWAY BOULEVARD, SUITE 200
TUCSON, ARIZONA 85716-5300
PMT 131121

PHOENIX
AZ 852
04 OCT '16
PM 4 L

neopost[®]
10/04/2016
US POSTAGE

FIRST-CLASS MAIL

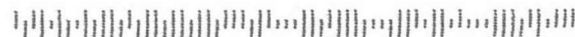
\$00.46⁵



ZIP 85716
041L11236589

AMY THROWER
ADJUDICATION DEPARTMENT
BUREAU OF LAND MANAGEMENT, ARIZONA STATE OFFICE
ONE NORTH CENTRAL AVENUE, SUITE 800
PHOENIX, AZ 85004-4427

85004-442700



United States Department of the Interior
Bureau of Land Management
 DIV OF LANDS, MINRLS & ENERGY
 ONE N CENTRAL AVE
 PHOENIX, AZ 85004 -4427
 Phone: 602-417-9200

Receipt

No: 3655528

Transaction #: 3759611	
Date of Transaction: 09/08/2016	
CUSTOMER:	
SUNBURST MINERALS LLC 912 COLE ST # 204 SAN FRANCISCO, CA 94117-4316 US	

LINE #	QTY	DESCRIPTION	REMARKS	UNIT PRICE	TOTAL
1	5.00	LOCATABLE MINERALS / MINING CLAIMS-NEW, UNADJUD, ONE OR MORE AUTH NOS / NEW MINING CLAIM PROCESSING FEE CASES: AMC439433/\$20.00, AMC439434/\$20.00, AMC439435/\$20.00, AMC439436/\$20.00, AMC439437/\$20.00		- n/a -	100.00
2	5.00	LOCATABLE MINERALS / MINING CLAIMS-NEW, UNADJUD, ONE OR MORE AUTH NOS / NEW MINING CLAIMS LOCATION FEE CASES: AMC439433/\$37.00, AMC439434/\$37.00, AMC439435/\$37.00, AMC439436/\$37.00, AMC439437/\$37.00		- n/a -	185.00
3	5.00	LOCATABLE MINERALS / MINING CLAIMS-NEW, UNADJUD, ONE OR MORE AUTH NOS / NEW MINING CLAIMS MAINTENANCE FEE CASES: AMC439433/\$155.00, AMC439434/\$155.00, AMC439435/\$155.00, AMC439436/\$155.00, AMC439437/\$155.00		- n/a -	775.00
4	1.00	LOCATABLE MINERALS / MINING CLAIMS-NOT NEW-UNADJUD, ONE AUTH NO. ONLY / MINING CLAIM MONEY RECEIVED CASES: AMC439433/\$775.00	MAINT 2017/5	- n/a -	775.00
5	1.00	LOCATABLE MINERALS / MINING CLAIMS-NOT NEW-UNADJUD, ONE AUTH NO. ONLY / MINING CLAIM MONEY RECEIVED CASES: AMC439433/\$30.00	AMEND/3	- n/a -	30.00
TOTAL:					\$1,865.00

PAYMENT INFORMATION

Earned \$30 to process amendments
 for AMC 364265 AMC 364267 &
 AMC 364269. 9/14/2016

1	AMOUNT:	1865.00	POSTMARKED:	09/02/2016
	TYPE:	CHECK	RECEIVED:	09/06/2016
	CHECK NO:	1004		
	NAME:	SUNBURST MINERALS LLC 912 COLE ST # 204 SAN FRANCISCO CA 94117-4316 US		

REMARKS

This receipt was generated by the automated BLM Collections and Billing System and is a paper representation of a portion of the official electronic record contained therein.

Run Date: 09/09/16

Run Time: 05:54 AM

**DEPARTMENT OF THE INTERIOR
BUREAU OF LAND MANAGEMENT
MINING CLAIMS**

MC Maintenance Fees Paid Through the BLM Pay Portal

CBS Receipt: 3641781

Printed For Lead File # **AMC364261**

Agency Tracking ID: 1472150754

Assessment Year: 2017

Number of BLM Serial Nr: 53

Paid On: 08/25/2016

Total Amount Paid: \$8,215.00

Claim Name	BLM Serial No	Lead File No	Amount Paid
COPPER HILL NO 2	AMC105785	AMC105785	\$155.00
HERMES	AMC105786	AMC105785	\$155.00
HERMES NO 2	AMC105787	AMC105785	\$155.00
JIMTOWN COPPER NO 1	AMC105788	AMC105785	\$155.00
VALLEY COPPER NO 1	AMC105789	AMC105785	\$155.00
VALLEY COPPER NO 2	AMC105790	AMC105785	\$155.00
VALLEY COPPER NO 3	AMC105791	AMC105785	\$155.00
COPPER HILL MILL NO1	AMC105792	AMC105785	\$155.00
COPPER HILL MILL NO2	AMC105793	AMC105785	\$155.00
COPPER HILL MILL NO3	AMC105794	AMC105785	\$155.00
COPPER HILL MILL NO4	AMC105795	AMC105785	\$155.00
COPPER HILL MILL NO5	AMC105796	AMC105785	\$155.00
COPPER HILL MILL NO6	AMC105797	AMC105785	\$155.00
COPPER HILL MILL NO7	AMC105798	AMC105785	\$155.00
COPPER HILL MILL NO8	AMC105799	AMC105785	\$155.00
COPPER HILL MILL #10	AMC105801	AMC105785	\$155.00
COPPER HILL MILL #11	AMC105802	AMC105785	\$155.00
COPPER HILL MILL #12	AMC105803	AMC105785	\$155.00
HERMES MILL SITE #13	AMC105804	AMC105785	\$155.00
COPPER HILL MILL 14	AMC105805	AMC105785	\$155.00
COPPER HILL MILL 15	AMC105806	AMC105785	\$155.00
EMERALD NO 1	AMC339597	AMC339597	\$155.00
EMERALD NO 2	AMC339598	AMC339597	\$155.00
EMERALD 1A	AMC364261	AMC364261	\$155.00
EMERALD 2A	AMC364262	AMC364261	\$155.00
EMERALD 3	AMC364263	AMC364261	\$155.00
EMERALD 4	AMC364264	AMC364261	\$155.00
EMERALD 5	AMC364265	AMC364261	\$155.00
EMERALD 6	AMC364266	AMC364261	\$155.00
EMERALD 7	AMC364267	AMC364261	\$155.00
EMERALD 8	AMC364268	AMC364261	\$155.00
EMERALD 9	AMC364269	AMC364261	\$155.00
EMERALD 10	AMC364270	AMC364261	\$155.00
EMERALD 11	AMC364271	AMC364261	\$155.00
EMERALD 12	AMC364272	AMC364261	\$155.00
EMERALD 13	AMC364273	AMC364261	\$155.00

NO WARRANTY IS MADE BY BLM FOR USE OF THE DATA FOR PURPOSES NOT INTENDED BY BLM

Run Date: 09/09/16

Run Time: 05:54 AM

**DEPARTMENT OF THE INTERIOR
BUREAU OF LAND MANAGEMENT
MINING CLAIMS**

MC Maintenance Fees Paid Through the BLM Pay Portal

CBS Receipt: 3641781

Printed For Lead File # AMC364261

Agency Tracking ID: 1472150754

Assessment Year: 2017

Number of BLM Serial Nr: 53

Paid On: 08/25/2016

Total Amount Paid: \$8,215.00

Claim Name	BLM Serial No	Lead File No	Amount Paid
EMERALD 14	AMC364274	AMC364261	\$155.00
EMERALD 15	AMC364275	AMC364261	\$155.00
EMERALD 16	AMC364276	AMC364261	\$155.00
EMERALD 17	AMC364277	AMC364261	\$155.00
EMERALD 18	AMC364278	AMC364261	\$155.00
EMERALD 19	AMC364279	AMC364261	\$155.00
EMERALD 20	AMC364280	AMC364261	\$155.00
EMERALD #21	AMC364620	AMC364620	\$155.00
EMERALD #22	AMC364621	AMC364620	\$155.00
EMERALD #30	AMC364622	AMC364620	\$155.00
EMERALD #31	AMC364623	AMC364620	\$155.00
EMERALD #43	AMC364624	AMC364620	\$155.00
EMERALD #44	AMC364625	AMC364620	\$155.00
EMERALD #45	AMC364626	AMC364620	\$155.00
FDR	AMC386617	AMC386616	\$155.00
CCP #1	AMC423712	AMC423712	\$155.00
CCP #2	AMC423713	AMC423712	\$155.00

NO WARRANTY IS MADE BY BLM FOR USE OF THE DATA FOR PURPOSES NOT INTENDED BY BLM

United States Department of the Interior**Bureau of Land Management**

BUSINESS & SUPPORT SVCS DIV

ONE N CENTRAL AVE SUITE 800

PHOENIX, AZ 85004 -4427

Phone: (602) 417-9200

Receipt

No:

3641781

Transaction #: 3745729**Date of Transaction:** 08/25/2016**CUSTOMER:**

SUNBURST MINERALS
912 COLE ST
SAN FRANCISCO, CA 94117 US

LINE #	QTY	DESCRIPTION	REMARKS	UNIT PRICE	TOTAL
1	1.00	LOCATABLE MINERALS / MINING CLAIMS- NOT NEW-UNADJUD, ONE AUTH NO. ONLY / MINING CLAIM MONEY RECEIVED CASES: AMC105787/\$8215.00		- n/a -	8215.00
TOTAL:					\$8,215.00

PAYMENT INFORMATION

NOTE: Items will appear on credit card statement as "BLM O Mining Claim".

1	AMOUNT:	8215.00	POSTMARKED:	N/A
	TYPE:	CREDIT CARD	RECEIVED:	08/25/2016
	NAME:	SUNBURST MINERALS 912 COLE ST SAN FRANCISCO CA 94117 US		
	CARD NO:	XXXXXXXXXXXX2002	AUTH CODE:	025452
	NAME ON CARD:	SUNBURST MINERALS		
	EXPIRES:	06/2018		
	SIGNATURE:			

REMARKS

This receipt was generated by the automated BLM Collections and Billing System and is a paper representation of a portion of the official electronic record contained therein.

AMC 105785
AMC 339597
AMC 364261
AMC 364620

Bureau of Land Management
Arizona State Office
One North Central Avenue
Phoenix, AZ 85004

Re: Notice of Transfer of Interest

Ladies and Gentlemen:

Notice is hereby given pursuant to 43 C.F.R. § 3833.32(b) that, by Trustee's Deed dated June 22, 2015 (a copy of which is enclosed and incorporated herein by this reference), Sunburst Minerals, LLC, an Arizona limited liability company, has acquired via foreclosure transfer all of the interest of Sierra Resource Group, Inc., a Nevada corporation, in 37 unpatented lode mining claims and 14 mill site claims (the "Claims").

1. The claims transferred are in Mohave County, Arizona, and the names of which and the serial numbers assigned to each claim are set forth in Exhibit A of the enclosed Trustee's Deed.


2. The name and mailing list of the entity to which the claims have been transferred are:

Sunburst Minerals, LLC
912 Cole Street #204
San Francisco, CA 94117

3. A check in the amount of \$510.00 is enclosed to cover the fee for the transfer of 51 claims as indicated on the table at 43 C.F.R. § 3830.21.

Dated this 19 day of August, 2015.

RECEIPT # 3376042


Matt Garlinghouse
Agent for Sunburst Minerals, LLC

I:\FILES\DOCS\GREY13\121154\LTR\QL1193.DOCX

RECEIVED
2015 AUG 24 P 3:29
PHOENIX, ARIZONA

ENTERED INTO COMPUTER

19/04/15 Bgg



FEE# 2015029802

After recording, please return to:

Michael R. Urman
DeConcini McDonald Yetwin & Lacy, P.C.
2525 E. Broadway, Suite 200
Tucson, AZ 85716-5300

OFFICIAL RECORDS
OF MOHAVE COUNTY
CAROL MEIER,
COUNTY RECORDER



07/06/2015 08:28 AM Fee: \$13.00

PAGE: 1 of 4

TRUSTEE'S DEED

Michael R. Urman, as the duly appointed Trustee of the Deed of Trust hereinafter described, does hereby grant and convey, but without covenant or warranty, express or implied, to Sunburst Minerals, LLC, an Arizona limited liability company (herein called "Grantee"), whose mailing address is 912 Cole Street #204, San Francisco, CA 94117, the real property interests situated in Mohave County, State of Arizona, described as follows:

The interest of Trustor under the below-described Deed of Trust in certain unpatented mining claims and millsites located in Township 23 North, Range 18 West, GSRM, Sections 22, 23, 26 and 27, Mohave County, Arizona, as more particularly set forth on Exhibit A attached hereto and incorporated herein by this reference, along with any and all easements or rights-of-way benefitting said real property interests

This conveyance is made pursuant to the power of sale conferred upon Trustee by Deed of Trust dated January 10, 2013, made by Sierra Resource Group, Inc., a Nevada corporation, as Trustor, National Chicago Title Insurance Company, as original Trustee, and Grand View Ventures, LLC, a California limited liability company, as original Beneficiary, and recorded on January 31, 2013, in the Office of the County Recorder of Mohave County, Arizona, at Fee No. 2013 005501.

A Notice of Substitution of Trustee appointing Michael R. Urman, Esq. as Successor Trustee was recorded on December 15, 2014, in the Office of the County Recorder of Mohave County, Arizona, at Fee No. 2014 053940. This conveyance is made after fulfillment by the Trustee of the conditions specified in said Deed of Trust and in compliance with the laws of the State of Arizona.

ENTERED INTO COMPUTE.


09/04/15 DJJ

CLM RECEIVED
2015 AUG 24 P 3:09
PHOENIX, ARIZONA

Said property was sold by Trustee at public auction on June 22, 2015, at the place named in the Notice of Trustee's Sale recorded in the County of Mohave, in which said property is situated. Grantee, being the highest bidder at such sale, became the purchaser of said property pursuant to a credit bid in the amount of \$400,000.00.

EXEMPT UNDER A.R.S. § 11-1134(B)(1).

DATED this 22nd day of June, 2015.

TRUSTEE.

Michael R. Urman

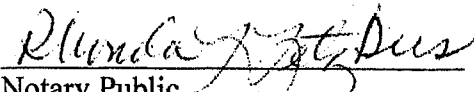
STATE OF ARIZONA)
)
County of Pima) ss:


The foregoing instrument was acknowledged before me this 22nd day of June, 2015, by Michael R. Urman.

My Commission Expires:

01/08/2017

I:\FILES\DOCS\GREY13\121154\FORM\QF4687.DOC


Notary Public



RECEIVED
ELM. RECEIVED
2015 AUG 24 P 3:29
PHOENIX, ARIZONA

Exhibit A
Mining Claims and Mill Sites

Mohave County Recorder's			
Claim Name	Book/Page	AMC Number	Remark
Copper Hill Mill No. 1	84/399-400	/ 105792	
Copper Hill Mill No. 2	84/401-402	/ 105793	
Copper Hill Mill No. 3	84/403-404	/ 105794	
Copper Hill Mill No. 4	84/405-406	/ 105795	
Copper Hill Mill No. 5	84/407-408	/ 105796	
Copper Hill Mill No. 6	84/409-410	/ 105797	
Copper Hill Mill No. 7	84/411-412	/ 105798	
Copper Hill Mill No. 8	84/413-414	/ 105799	
Copper Hill Mill No. 10	84/417-418	/ 105801	
Copper Hill Mill No. 11		/ 105802	
Copper Hill Mill No. 12		/ 105803	
Copper Hill Mill No. 13	84/425-426	/ 105804	
Copper Hill Mill No. 14	84/425-426	/ 105805	
Copper Hill Mill No. 15	84/427-428	/ 105806	
Copper Hill No. 2	WW/149-151 (Amended 6A/55-56)	/ 105785	
Hermes	Y/463 (Amended 6A/63-64)	/ 105786	
Hermes No. 2	AA/191-193 (Amended 6A/63-64)	/ 105787	
Jimtown Copper No. 1	6A/57-58	/ 105788	
Valley Copper No. 1	6A/50	/ 105789	
Valley Copper No. 2	6I/25	/ 105790	
Valley Copper No. 3	6C/118-119	/ 105791	
Emerald No. 1	2706/457-458	/ 339597	
Emerald No. 2	2706/459-460	/ 339598	
FDR		/ 386617	
Subtotal Old Claims			
Emerald #1A	5282/269-270	364261	PHOENIX, ARIZONA 2015 AUG 24 P 3:29 RECEIVED CLERK
Emerald #2A	5282/271	364262	
Emerald #3	5282/272	364263	
Emerald #4	5282/273	364264	
Emerald #5	5282/274	364265	
Emerald #6	5282/275	364266	
Emerald #7	5282/276	364267	
Emerald #8	5282/277	364268	
Emerald #9	5282/278	364269	

Emerald #10	5282/279	364270
Emerald #11	5282/280	364271
Emerald #12	5282/281	364272
Emerald #13	5282/282	364273
Emerald #14	5282/283	364274
Emerald #15	5282/284	364275
Emerald #16	5282/285	364276
Emerald #17	5282/286	364277
Emerald #18	5282/287	364278
Emerald #19	5282/288	364279
Emerald #20	5282/289	364280
Emerald #21	5349/445-446	364620
Emerald #22	5349/447-448	364621
Emerald #30	5349/463-464	364622
Emerald #19	5282/288	364279
Emerald #31	5349/465-466	364632
Emerald #43	5349/489-490	364624
Emerald #44	5349/491-492	364625
Emerald #45	5349/493-494	364626
Subtotal New Claims		
Total		

Duplicate
316364623

17

not processed + 2

RECEIVED
2015 AUG 24 P 3:30
PHOENIX, ARIZONA

United States Department of the Interior
Bureau of Land Management
 LANDS/RECREATION & PLANNING
 ONE N CENTRAL AVE
 PHOENIX, AZ 85004 -2203
 Phone: 602-417-9200

Receipt

No: 3376042

Transaction #: 3474276	
Date of Transaction: 08/25/2015	
CUSTOMER:	
	SUNBURST MINERALS 912 COLE ST STE 204 SAN FRANCISCO, CA 94117-4316 US

LINE #	QTY	DESCRIPTION	REMARKS	UNIT PRICE	TOTAL
1	1.00	LOCATABLE MINERALS / MINING CLAIMS- NOT NEW-UNADJUD, ONE AUTH NO. ONLY / MINING CLAIM MONEY RECEIVED CASES: AMC105792/\$510.00	TRF - 51	- n/a -	510.00
TOTAL:					\$510.00

PAYMENT INFORMATION			
1	AMOUNT:	510.00	POSTMARKED: 08/19/2015
	TYPE:	CHECK	RECEIVED: 08/24/2015
	CHECK NO:	1002	
	NAME:	SUNBURST MINERALS LLC 912 COLE ST STE 204 SAN FRANCISCO CA 94117-4316 US	

REMARKS

This receipt was generated by the automated BLM Collections and Billing System and is a paper representation of a portion of the official electronic record contained therein.


Sunburst Minerals

912 Cole St #204
San Francisco, CA 94117

SAN FRANCISCO



1000



85004

U.S. POSTAGE
PAID
WOODSIDE, CA
94062
AUG 19, 15
AMOUNT

\$3.94

R2305H129011-04

RECEIVED
BLM AZ STATE OFFICE

7015 0640 0004 0216 0985 2015 AUG 24 P 3:14


PLACE STICKER AT TOP OF ENVELOPE TO THE RIGHT
OF THE RETURN ADDRESS. FOLD AT DOTTED LINE

CERTIFIED MAIL

PHOENIX, ARIZONA

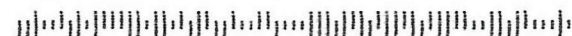
Bureau of Land Management

Arizona State Office
One North Central Avenue
Suite 800
Phoenix, AZ 85004-4427



7015 0640 0004 0216 0985

85004-442700



Run Date: 09/08/15

Run Time: 09:20 AM

**DEPARTMENT OF THE INTERIOR
BUREAU OF LAND MANAGEMENT
MINING CLAIMS**

MC Maintenance Fees Paid Through the BLM Pay Portal

CBS Receipt: 3380485

Printed For Lead File # **AMC364261**

Agency Tracking ID: 1440779605

Assessment Year: 2016

Number of BLM Serial Nr: 51

Paid On: 08/28/2015

Total Amount Paid: \$7,905.00

Claim Name	BLM Serial No	Lead File No	Amount Paid
COPPER HILL NO 2	AMC105785	AMC105785	\$155.00
HERMES	AMC105786	AMC105785	\$155.00
HERMES NO 2	AMC105787	AMC105785	\$155.00
JIMTOWN COPPER NO 1	AMC105788	AMC105785	\$155.00
VALLEY COPPER NO 1	AMC105789	AMC105785	\$155.00
VALLEY COPPER NO 2	AMC105790	AMC105785	\$155.00
VALLEY COPPER NO 3	AMC105791	AMC105785	\$155.00
COPPER HILL MILL NO1	AMC105792	AMC105785	\$155.00
COPPER HILL MILL NO2	AMC105793	AMC105785	\$155.00
COPPER HILL MILL NO3	AMC105794	AMC105785	\$155.00
COPPER HILL MILL NO4	AMC105795	AMC105785	\$155.00
COPPER HILL MILL NO5	AMC105796	AMC105785	\$155.00
COPPER HILL MILL NO6	AMC105797	AMC105785	\$155.00
COPPER HILL MILL NO7	AMC105798	AMC105785	\$155.00
COPPER HILL MILL NO8	AMC105799	AMC105785	\$155.00
COPPER HILL MILL #10	AMC105801	AMC105785	\$155.00
COPPER HILL MILL #11	AMC105802	AMC105785	\$155.00
COPPER HILL MILL #12	AMC105803	AMC105785	\$155.00
HERMES MILL SITE #13	AMC105804	AMC105785	\$155.00
COPPER HILL MILL 14	AMC105805	AMC105785	\$155.00
COPPER HILL MILL 15	AMC105806	AMC105785	\$155.00
EMERALD NO 1	AMC339597	AMC339597	\$155.00
EMERALD NO 2	AMC339598	AMC339597	\$155.00
EMERALD 1A	AMC364261	AMC364261	\$155.00
EMERALD 2A	AMC364262	AMC364261	\$155.00
EMERALD 3	AMC364263	AMC364261	\$155.00
EMERALD 4	AMC364264	AMC364261	\$155.00
EMERALD 5	AMC364265	AMC364261	\$155.00
EMERALD 6	AMC364266	AMC364261	\$155.00
EMERALD 7	AMC364267	AMC364261	\$155.00
EMERALD 8	AMC364268	AMC364261	\$155.00
EMERALD 9	AMC364269	AMC364261	\$155.00
EMERALD 10	AMC364270	AMC364261	\$155.00
EMERALD 11	AMC364271	AMC364261	\$155.00
EMERALD 12	AMC364272	AMC364261	\$155.00
EMERALD 13	AMC364273	AMC364261	\$155.00

NO WARRANTY IS MADE BY BLM FOR USE OF THE DATA FOR PURPOSES NOT INTENDED BY BLM

Run Date: 09/08/15

Run Time: 09:20 AM

**DEPARTMENT OF THE INTERIOR
BUREAU OF LAND MANAGEMENT
MINING CLAIMS**

MC Maintenance Fees Paid Through the BLM Pay Portal

Claim Name	BLM Serial No	Lead File No	Amount Paid
EMERALD 14	AMC364274	AMC364261	\$155.00
EMERALD 15	AMC364275	AMC364261	\$155.00
EMERALD 16	AMC364276	AMC364261	\$155.00
EMERALD 17	AMC364277	AMC364261	\$155.00
EMERALD 18	AMC364278	AMC364261	\$155.00
EMERALD 19	AMC364279	AMC364261	\$155.00
EMERALD 20	AMC364280	AMC364261	\$155.00
EMERALD #21	AMC364620	AMC364620	\$155.00
EMERALD #22	AMC364621	AMC364620	\$155.00
EMERALD #30	AMC364622	AMC364620	\$155.00
EMERALD #31	AMC364623	AMC364620	\$155.00
EMERALD #43	AMC364624	AMC364620	\$155.00
EMERALD #44	AMC364625	AMC364620	\$155.00
EMERALD #45	AMC364626	AMC364620	\$155.00
FDR	AMC386617	AMC386616	\$155.00

NO WARRANTY IS MADE BY BLM FOR USE OF THE DATA FOR PURPOSES NOT INTENDED BY BLM

United States Department of the Interior
Bureau of Land Management
BUSINESS & SUPPORT SVCS DIV
ONE N CENTRAL AVE SUITE 800
PHOENIX, AZ 85004 -4427
Phone: (602) 417-9200

Receipt

No: 3380485

Transaction #: 3478768	
Date of Transaction: 08/28/2015	
CUSTOMER:	
	SUNBURST MINERALS LLC 912 COLE ST SAN FRANCISCO, CA 94117 US

LINE #	QTY	DESCRIPTION	REMARKS	UNIT PRICE	TOTAL
1	1.00	LOCATABLE MINERALS / MINING CLAIMS- NOT NEW-UNADJUD, ONE AUTH NO. ONLY / MINING CLAIM MONEY RECEIVED CASES: AMC364626/\$7905.00		- n/a -	7905.00
TOTAL:					\$7,905.00

PAYMENT INFORMATION				
NOTE: Items will appear on credit card statement as "BLM O Mining Claim".				
1	AMOUNT:	7905.00	POSTMARKED:	N/A
	TYPE:	CREDIT CARD	RECEIVED:	08/28/2015
	NAME:	SUNBURST MINERALS LLC 912 COLE ST SAN FRANCISCO CA 94117 US		
	CARD NO:	XXXXXXXXXXXX2002	AUTH CODE:	587983
	NAME ON CARD:	SUNBURST MINERALS LLC		
	EXPIRES:	06/2018		
	SIGNATURE:			

REMARKS

This receipt was generated by the automated BLM Collections and Billing System and is a paper representation of a portion of the official electronic record contained therein.

364620 105785
386616 339597
364261

MAINTANCE FEE PAYMENT

Claimant Name: Sierra Resource Group, Inc.
Address: 9550 S Eastern Ave., Suite 253
City: Las Vegas, State: Nevada Zip: 89123
Telephone: 702-462-7285
E-mail address: bbudman@sierragroupinc.com

Signature: _____

Check here if this a change of address ☐

BLM
Date
Stamp

RECEIVED
BLM AZ STATE OFFICE
2014 AUG 27 A 9:53
PHOENIX, ARIZONA

Line No.	AMC Number	Claim/Site Name	Mohave County Recorder's Book/Page	TWP	RNG	SEC
1	105792	Copper Hill Mill No. 1	84/399-400	0230N	0180W	022
2	105793	Copper Hill Mill No. 2	84/401-402	0230N	0180W	022
3	105794	Copper Hill Mill No. 3	84/403-404	0230N	0180W	022
4	105795	Copper Hill Mill No. 4	84/405-406	0230N	0180W	022
5	105796	Copper Hill Mill No. 5	84/407-408	0230N	0180W	022
6	105797	Copper Hill Mill No. 6	84/409-410	0230N	0180W	022
7	105798	Copper Hill Mill No. 7	84/411-412	0230N	0180W	022
8	105799	Copper Hill Mill No. 8	84/413-414	0230N	0180W	022
9	105801	Copper Hill Mill No. 10	84/417-418	0230N	0180W	022
10	105802	Copper Hill Mill No. 11		0230N	0180W	022
11	105803	Copper Hill Mill No. 12		0230N	0180W	022
12	105804	Copper Hill Mill No. 13	84/425-426	0230N	0180W	022
13	105805	Copper Hill Mill No. 14	84/425-426	0230N	0180W	022
14	105806	Copper Hill Mill No. 15	84/427-428	0230N	0180W	022
15	105785	Copper Hill No. 2	WW/149-151 (Amended 6A/55-56)	0230N	0180W	022
16	105786	Hermes	Y/463 (Amended 6A/63-64)	0230N	0180W	022
17	105787	Hermes No. 2	AA/191-193 (Amended 6A/63-64)	0230N	0180W	022
18	105788	Jimtown Copper No. 1	6A/57-58	0230N	0180W	022
19	105789	Valley Copper No. 1	6A/50	0230N	0180W	022
20	105790	Valley Copper No. 2	6I/25	0230N	0180W	022

List additional claims on Form MCF 114

Bureau of Land Management
Arizona State Office
www.az.blm.gov

ENTERED
SEP 02 2014
BY: BB

No. of Claims: 51 x \$155 = \$7,905

Check No. 1036 Init. BB

Receipt No. 3115424

For BLM Use Only

SUPPLEMENTAL ATTACHMENT
for Emerald Isle Claims (Sierra Resource Group, Inc.)

May be used with the following forms for listing
Additional mining claims:
Check One.

☒ Maintenance Fee Payment

BLM
Date
Stamp

PHOENIX, ARIZONA

2014 AUG 27

RECEIVED
BLM AZ STATE
OFFICE

Line No.	AMC Number	Claim/Site Name	Mohave County Recorder's Book/Page	TWP	RANGE	SECTION
21	105791	Valley Copper No. 3	6C/118-119	0230N	0180W	022
22	339597	Emerald No. 1	2706/457-458	0230N	0180W	022
23	339598	Emerald No. 2	2706/459-460	0230N	0180W	022
24	386617	FDR		0230N	0180W	022
25	364261	Emerald #1A	5282/269-270	0230N	0180W	026
26	364262	Emerald #2A	5282/271	0230N	0180W	027
27	364263	Emerald #3	5282/272	0230N	0180W	026
28	364264	Emerald #4	5282/273	0230N	0180W	027
29	364265	Emerald #5	5282/274	0230N	0180W	026
30	364266	Emerald #6	5282/275	0230N	0180W	027
31	364267	Emerald #7	5282/276	0230N	0180W	026
32	364268	Emerald #8	5282/277	0230N	0180W	027
33	364269	Emerald #9	5282/278	0230N	0180W	023
34	364270	Emerald #10	5282/279	0230N	0180W	022
35	364271	Emerald #11	5282/280	0230N	0180W	023
36	364272	Emerald #12	5282/281	0230N	0180W	022
37	364273	Emerald #13	5282/282	0230N	0180W	023
38	364274	Emerald #14	5282/283	0230N	0180W	022
39	364275	Emerald #15	5282/284	0230N	0180W	023
40	364276	Emerald #16	5282/285	0230N	0180W	022
41	364277	Emerald #17	5282/286	0230N	0180W	023
42	364278	Emerald #18	5282/287	0230N	0180W	022
43	364279	Emerald #19	5282/288	0230N	0180W	023
44	364280	Emerald #20	5282/289	0230N	0180W	022
45	364620	Emerald #21	5349/445-446	0230N	0180W	022
46	364621	Emerald #22	5349/447-448	0230N	0180W	022
47	364622	Emerald #30	5349/463-464	0230N	0180W	022
48	364632	Emerald #31	5349/465-466	0230N	0180W	022
49	364624	Emerald #43	5349/489-490	0230N	0180W	022
50	364625	Emerald #44	5349/491-492	0230N	0180W	022
51	364626	Emerald #45	5349/493-494	0230N	0180W	022

United States Department of the Interior
Bureau of Land Management
 LANDS/RECREATION & PLANNING
 ONE N CENTRAL AVE
 PHOENIX, AZ 85004 -2203
 Phone: 602-417-9200

Receipt

No:

3115424

Transaction #: 3207155		ENTERED INTO COMPUTER
Date of Transaction: 08/28/2014		
CUSTOMER:		SEP - 2 2014 JB
SIERRA RESOURCE GROUP 9550 S 77 EASTERN AVE STE 253 LAS VEGAS, NV 89123 US		

LINE #	QTY	DESCRIPTION	REMARKS	UNIT PRICE	TOTAL
1	1.00	LOCATABLE MINERALS / MINING CLAIMS-NOT NEW-UNADJUD, ONE AUTH NO. ONLY / MINING CLAIM MONEY RECEIVED CASES: AMC105792/\$7905.00	MAINT FEE PYMNT (51) 2015	- n/a -	7905.00
TOTAL:					\$7,905.00

PAYMENT INFORMATION			
1	AMOUNT:	7905.00	POSTMARKED: 08/26/2014
	TYPE:	CHECK	RECEIVED: 08/27/2014
	CHECK NO:	1036	
	NAME:	BENJAMIN, TIMOTHY 12520 SW 195 TERRACE MIAMI FL 33177 US	

REMARKS

This receipt was generated by the automated BLM Collections and Billing System and is a paper representation of a portion of the official electronic record contained therein.

FedEx

Express

FedEx carbon-neutral
envelope shipping

TRY FEDEX ONE RATE

Flat rate shipping that
delivers more.

fedex.com/tryonerate

RT 275 2 D
ST 8.2 9317
08/27

RECEIVED
BLM AZ STATE OFFICE
2014 AUG 27 A 9:53
PHOENIX, ARIZONA

ORIGIN ID: OCAA (305) 206-0088
TIMOTHY BENJAMIN
SIERRA RESOURCE GROUP, INC.
9550 S EASTERN AVE STE 253

LAS VEGAS, NV 89123
UNITED STATES US

SHIP DATE: 26AUG14
ACTWT: 0.2 LB
CAD: 6991274/SSFO1501

BILL CREDIT CARD

TO **ARIZONA STATE OFFICE**
BUREAU OF LAND MANAGEMENT
1 N CENTRAL AVE STE 800

PHOENIX AZ 85004

(802) 417-9628

REF:

DEPT:



FedEx
Express




TRK# 7709 5400 9317
0201

WED - 27 AUG 10:30A
PRIORITY OVERNIGHT

XH ZSYA

ASR
85004

AZ-US PHX



NOTICE OF INTENTION TO HOLD MINING CLAIMS/SITES

When Recorded Return Document to:

Sierra Resource Group, Inc.
 9550 S Eastern Ave., Suite 253
 Las Vegas, Nevada 89123

Telephone: 702-462-7285

E-mail address : bbudman@sierragroupinc.com

Check here if this a change of address

AMC 105785

339597

364261

364620

386616

BLM
Date
Stamp

PHOENIX, ARIZONA

2013 JUL - 1 8:22

RECEIVED
BLM AZ STATE OFFICE

We intend to hold the claims and/or sites listed below for the calendar year 2014, and We have filed or will file a Notice of Intent to Hold in the county where the claims are located.

Reason for filing a Notice of Intent to Hold instead of an assessment work filing:

(X) Maintenance fee was paid to maintain claims during this assessment year.

Line No.	AMC Number	Claim/Site Name	Mohave County Recorder's Book/Page	TWP	RNG	SEC
1	105792	Copper Hill Mill No. 1	84/399-400	0230N	0180W	022
2	105793	Copper Hill Mill No. 2	84/401-402	0230N	0180W	022
3	105794	Copper Hill Mill No. 3	84/403-404	0230N	0180W	022
4	105795	Copper Hill Mill No. 4	84/405-406	0230N	0180W	022
5	105796	Copper Hill Mill No. 5	84/407-408	0230N	0180W	022
6	105797	Copper Hill Mill No. 6	84/409-410	0230N	0180W	022
7	105798	Copper Hill Mill No. 7	84/411-412	0230N	0180W	022
8	105799	Copper Hill Mill No. 8	84/413-414	0230N	0180W	022
9	105801	Copper Hill Mill No. 10	84/417-418	0230N	0180W	022
10	105802	Copper Hill Mill No. 11		0230N	0180W	022
11	105803	Copper Hill Mill No. 12		0230N	0180W	022
12	105804	Copper Hill Mill No. 13	84/425-426	0230N	0180W	022
13	105805	Copper Hill Mill No. 14	84/425-426	0230N	0180W	022
14	105806	Copper Hill Mill No. 15	84/427-428	0230N	0180W	022
15	105785	Copper Hill No. 2	WW/149-151 (Amended 6A/55-56)	0230N	0180W	022
16	105786	Hermes	Y/463 (Amended 6A/63-64)	0230N	0180W	022
17	105787	Hermes No. 2	AA/191-193 (Amended 6A/63-64)	0230N	0180W	022
18	105788	Jimtown Copper No. 1	6A/57-58	0230N	0180W	022
19	105789	Valley Copper No. 1	6A/50	0230N	0180W	022
20	105790	Valley Copper No. 2	6I/25	0230N	0180W	022

Lead Amc #
105785

105785

List additional claims on Form MCF 114

Bureau of Land Management
 Arizona State Office

ENTERED INTO COMPUTER

JUL 03 2013 RB

Receipt # 2824645

2013 JUL -1 A 8:22

PHOENIX, ARIZONA

SUPPLEMENTAL ATTACHMENT
for Emerald Isle Claims (Sierra Resource Group, Inc.)

May be used with the following forms for listing
Additional mining claims:
Check One.

BLM
Date
Stamp

☒ Notice of Intention to Hold Mining Claims/Sites

Line No.	AMC Number	Claim/Site Name	Mohave County Recorder's Book/Page	TWP	RNG	SEC
21	105791	Valley Copper No. 3	6C/118-119	0230N	0180W	022
22	339597	Emerald No. 1	2706/457-458	0230N	0180W	022
23	339598	Emerald No. 2	2706/459-460	0230N	0180W	022
24	386617	FDR		0230N	0180W	022
25	364261	Emerald #1A	5282/269-270	0230N	0180W	026
26	364262	Emerald #2A	5282/271	0230N	0180W	027
27	364263	Emerald #3	5282/272	0230N	0180W	026
28	364264	Emerald #4	5282/273	0230N	0180W	027
29	364265	Emerald #5	5282/274	0230N	0180W	026
30	364266	Emerald #6	5282/275	0230N	0180W	027
31	364267	Emerald #7	5282/276	0230N	0180W	026
32	364268	Emerald #8	5282/277	0230N	0180W	027
33	364269	Emerald #9	5282/278	0230N	0180W	023
34	364270	Emerald #10	5282/279	0230N	0180W	022
35	364271	Emerald #11	5282/280	0230N	0180W	023
36	364272	Emerald #12	5282/281	0230N	0180W	022
37	364273	Emerald #13	5282/282	0230N	0180W	023
38	364274	Emerald #14	5282/283	0230N	0180W	022
39	364275	Emerald #15	5282/284	0230N	0180W	023
40	364276	Emerald #16	5282/285	0230N	0180W	022
41	364277	Emerald #17	5282/286	0230N	0180W	023
42	364278	Emerald #18	5282/287	0230N	0180W	022
43	364279	Emerald #19	5282/288	0230N	0180W	023
44	364280	Emerald #20	5282/289	0230N	0180W	022
45	364620	Emerald #21	5349/445-446	0230N	0180W	022
46	364621	Emerald #22	5349/447-448	0230N	0180W	022
47	364622	Emerald #30	5349/463-464	0230N	0180W	022
48	364623	Emerald #31	5349/465-466	0230N	0180W	022
49	364624	Emerald #43	5349/489-490	0230N	0180W	022
50	364625	Emerald #44	5349/491-492	0230N	0180W	022
51	364626	Emerald #45	5349/493-494	0230N	0180W	022

105785

339597

"

386616

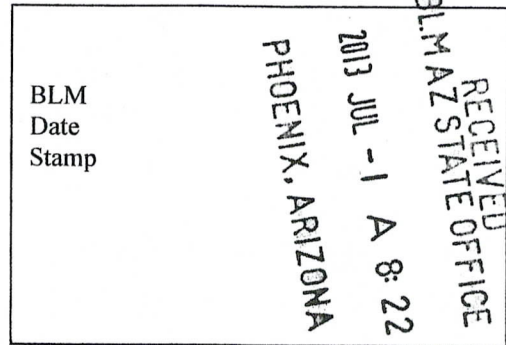
364261

364261

364620

364620

NOTICE OF INTENTION TO HOLD MINING CLAIMS/SITES
page 3



1. State of Arizona, County of Mohave

2. I (Name) Sierra Resource Group, Inc.

3. Reside at (Address) 9550 S Eastern Ave., Suite 253

City Las Vegas County _____ State NV Zip 89123 being duly sworn, depose and say that I am a citizen of the United States, more than eighteen years of age, that all of the facts set forth in this notice, subject to the provisions and penalties of 18 U.S.C. 1001 pertaining to the filing of false, fictitious, or fraudulent statements with the United States, are true and correct according to the best of my knowledge, information and belief.

4. Owner's name and address (If not shown in Items 1-3 above). _____

5. Dated: 06/27/2013 Signature: [Signature] Mo

No. of Claims:	<u>51</u>	x \$10 =	<u>510.00</u>
Check No.	<u>1015</u>	Init.	<u>AA</u>
Receipt No.	<u>2824645</u>		
For BLM Use Only			

United States Department of the Interior
Bureau of Land Management
 LANDS/RECREATION & PLANNING
 ONE N CENTRAL AVE
 PHOENIX, AZ 85004 -2203
 Phone: 602-417-9200

Receipt

No: 2824645

Transaction #: 2909975		ENTERED INTO COMPUTER
Date of Transaction: 07/02/2013		
CUSTOMER:		
JUL 03 2013 <i>PS</i>		
SIERRA RESOURCE GROUP INC 9550 S EASTERN AVE STE 253 LAS VEGAS, NV 89123-8042 US		

LINE #	QTY	DESCRIPTION	REMARKS	UNIT PRICE	TOTAL
1	1.00	LOCATABLE MINERALS / MINING CLAIMS- NOT NEW-UNADJUD, ONE AUTH NO. ONLY / MINING CLAIM MONEY RECEIVED CASES: AMC105792/\$510.00	NOI (51) 2014	- n/a -	510.00
TOTAL:					\$510.00

PAYMENT INFORMATION			
1	AMOUNT:	510.00	POSTMARKED: 06/28/2013
	TYPE:	CHECK	RECEIVED: 07/01/2013
	CHECK NO:	1015	
	NAME:	SIERRA RESOURCE GROUP INC 9550 S EASTERN AVE STE 253 LAS VEGAS NV 89123-8042 US	

REMARKS

This receipt was generated by the automated BLM Collections and Billing System and is a paper representation of a portion of the official electronic record contained therein.

Lead # 105785 < 105785-7912
 105785 < 105792-799
 105785 < 105801-806

339597 339597-598
 386616 386617
 364261 364261-280
 364620 364620-626

AMC 105 100
339597
364261
364620
386616

MAINTANCE FEE PAYMENT

Claimant Name: Sierra Resource Group, Inc.
Address: 9550 S Eastern Ave., Suite 253
City: Las Vegas, State: Nevada Zip: 89123
Telephone: 702-462-7285
E-mail address : bbudman@sierragroupinc.com

Signature: _____

☒ Check here if this a change of address

BLM
Date
Stamp

RECEIVED
BLM AZ STATE OFFICE
2013 JUL - 1 A 8:21
PHOENIX, ARIZONA

Line No.	AMC Number	Claim/Site Name	Mohave County Recorder's Book/Page	TWP	RNG	SEC
1	105792	Copper Hill Mill No. 1	84/399-400	0230N	0180W	022
2	105793	Copper Hill Mill No. 2	84/401-402	0230N	0180W	022
3	105794	Copper Hill Mill No. 3	84/403-404	0230N	0180W	022
4	105795	Copper Hill Mill No. 4	84/405-406	0230N	0180W	022
5	105796	Copper Hill Mill No. 5	84/407-408	0230N	0180W	022
6	105797	Copper Hill Mill No. 6	84/409-410	0230N	0180W	022
7	105798	Copper Hill Mill No. 7	84/411-412	0230N	0180W	022
8	105799	Copper Hill Mill No. 8	84/413-414	0230N	0180W	022
9	105801	Copper Hill Mill No. 10	84/417-418	0230N	0180W	022
10	105802	Copper Hill Mill No. 11		0230N	0180W	022
11	105803	Copper Hill Mill No. 12		0230N	0180W	022
12	105804	Copper Hill Mill No. 13	84/425-426	0230N	0180W	022
13	105805	Copper Hill Mill No. 14	84/425-426	0230N	0180W	022
14	105806	Copper Hill Mill No. 15	84/427-428	0230N	0180W	022
15	105785	Copper Hill No. 2	WW/149-151(Amended 6A/55-56)	0230N	0180W	022
16	105786	Hermes	Y/463 (Amended 6A/63-64)	0230N	0180W	022
17	105787	Hermes No. 2	AA/191-193 (Amended 6A/63-64)	0230N	0180W	022
18	105788	Jimtown Copper No. 1	6A/57-58	0230N	0180W	022
19	105789	Valley Copper No. 1	6A/50	0230N	0180W	022
20	105790	Valley Copper No. 2	6I/25	0230N	0180W	022

List additional claims on Form MCF 114

Bureau of Land Management
Arizona State Office

ENTERED INTO COMPUTER
JUL 03 2013 *RS*

No. of Claims: 51 x \$140 = \$7140.⁰⁰

Check No. 1014 Init. AA

Receipt No. #2824650

For BLM Use Only

SUPPLEMENTAL ATTACHMENT
for Emerald Isle Claims (Sierra Resource Group, Inc.)

May be used with the following forms for listing
Additional mining claims:
Check One.

☒ Maintenance Fee Payment

BLM
Date
Stamp

PHOENIX, ARIZONA

2013 JUL - 1 A 8:22

RECEIVED
BLM AZ STATE OFFICE

Line No.	AMC Number	Claim/Site Name	Mohave County Recorder's Book/Page	TWP	RNG	SEC
21	105791	Valley Copper No. 3	6C/118-119	0230N	0180W	022
22	339597	Emerald No. 1	2706/457-458	0230N	0180W	022
23	339598	Emerald No. 2	2706/459-460	0230N	0180W	022
24	386617	FDR		0230N	0180W	022
25	364261	Emerald #1A	5282/269-270	0230N	0180W	026
26	364262	Emerald #2A	5282/271	0230N	0180W	027
27	364263	Emerald #3	5282/272	0230N	0180W	026
28	364264	Emerald #4	5282/273	0230N	0180W	027
29	364265	Emerald #5	5282/274	0230N	0180W	026
30	364266	Emerald #6	5282/275	0230N	0180W	027
31	364267	Emerald #7	5282/276	0230N	0180W	026
32	364268	Emerald #8	5282/277	0230N	0180W	027
33	364269	Emerald #9	5282/278	0230N	0180W	023
34	364270	Emerald #10	5282/279	0230N	0180W	022
35	364271	Emerald #11	5282/280	0230N	0180W	023
36	364272	Emerald #12	5282/281	0230N	0180W	022
37	364273	Emerald #13	5282/282	0230N	0180W	023
38	364274	Emerald #14	5282/283	0230N	0180W	022
39	364275	Emerald #15	5282/284	0230N	0180W	023
40	364276	Emerald #16	5282/285	0230N	0180W	022
41	364277	Emerald #17	5282/286	0230N	0180W	023
42	364278	Emerald #18	5282/287	0230N	0180W	022
43	364279	Emerald #19	5282/288	0230N	0180W	023
44	364280	Emerald #20	5282/289	0230N	0180W	022
45	364620	Emerald #21	5349/445-446	0230N	0180W	022
46	364621	Emerald #22	5349/447-448	0230N	0180W	022
47	364622	Emerald #30	5349/463-464	0230N	0180W	022
48	364632	Emerald #31	5349/465-466	0230N	0180W	022
49	364624	Emerald #43	5349/489-490	0230N	0180W	022
50	364625	Emerald #44	5349/491-492	0230N	0180W	022
51	364626	Emerald #45	5349/493-494	0230N	0180W	022

FedEx Express

FedEx First Overnight®

earth smart

FedEx carbon-neutral

FO

FedEx Express

FedEx First Overnight®

147918 REV 8/08 RRD

RECEIVED
BLMAZ STATE OFFICE

PHOENIX - I A 8:21
PHOENIX ARIZONA

147918 REV 8/08 RRD

FedEx NEW Package
Express US Airbill

FedEx
Tracking
Number

8025 3872 2197

1 From

Date 6/28/13

Sender's Name BAR BUDMAN

Phone 305 216-2870

Company Jern Resource Group

Address 9550 S. Eastern Ave

City Las Vegas

State NV ZIP 89123

2 Your Internal Billing Reference

3 To Recipient's Name

Phone 602 417-9528

Company Bureau of Land Management
Arizona State Office

Address One North Central Ave

City Phoenix

State AZ

ZIP 85004-4427

Use this line for the HOLD location address or for continuation of your shipping address.

HOLD Weekday
FedEx location address
REQUIRED. NOT available for
FedEx First Overnight.

HOLD Saturday
FedEx location address
REQUIRED. Available ONLY for
FedEx Priority Overnight and
FedEx 2Day to select locations.



8025 3872 2197

4 Express Package Service

NOTE: Service order has changed. Please select carefully.

Next Business Day

☒ FedEx First Overnight
Earliest next business morning delivery to select
locations. Friday shipments will be delivered on
Monday unless SATURDAY Delivery is selected.

☐ FedEx Priority Overnight
Next business morning. Friday shipments will be
delivered on Monday unless SATURDAY Delivery
is selected.

☐ FedEx Standard Overnight
Next business afternoon. Saturday Delivery NOT available.

2 or 3 Business Days

☐ FedEx 2Day A.M.
Second business morning. Saturday Delivery NOT available.

☐ FedEx 2Day
Second business afternoon. Thursday shipments
will be delivered on Monday unless SATURDAY
Delivery is selected.

☐ FedEx Express Saver
Third business day. Saturday Delivery NOT available.

5 Packaging

* Declared value limit: \$500.

☒ FedEx Envelope*

☐ FedEx Pak*

☐ FedEx Box

☐ FedEx Tube

☐ Other

6 Special Handling and Delivery Signature Options

☐ SATURDAY Delivery
NOT available for FedEx Standard Overnight, FedEx 2Day A.M., or FedEx Express Saver.

☒ No Signature Required
Package may be left without
signature at recipient's address.

☐ Direct Signature
Someone at recipient's address
may sign for delivery. Fee applies.

☐ Indirect Signature
If no one is available at recipient's
address, someone at a neighboring
address may sign for delivery. Fee applies.

Does this shipment contain dangerous goods?

☒ No ☐ Yes

As per attached
Shipper's Declaration.

☐ Yes
Shipper's Declaration
not required.

☐ Dry Ice
Dry Ice, 3, UN 1845

☐ Cargo Aircraft Only

7 Payment Bill to:

Sender

Recipient

Third Party

Credit Card

Cash/Check

Total Packages

Total Weight

Rate

Ref.

644

*Our liability is limited to US\$500 unless you declare a higher value. See the current FedEx Service Guide for details.

Rev. Date 1/12 • Part #187002 • ©2012 FedEx • PRINTED IN U.S.A. 09P

FedEx[®]
Express

FedEx
FIRST
OVERNIGHT

Delivery Address
1 N CENTRAL AVE



Part # 156297-435 R112 05/13

ORIGIN ID: HMOA


SHIP DATE: 28 JUN 13
ACTWTG: 0.2 LB
CAD: /OFFC1400
DIMS: 0x0x0 IN
BILL SENDER

UNITED STATES US

TO **BURCAN OF LAND MANAGEMENT**
ARIZONA STATE OFFICE
1 N CENTRAL AVE
STE 800
PHOENIX AZ 85004
(602) 417-9628

REF:

DEPT:



TRK# 8025 3872 2197
0200

MON - 01 JUL 8:00A
FIRST OVERNIGHT

X1 ZSYA

85004
AZ-US PHX



FedEx
Express

FO

FedEx
Express

FO

FedEx First Overnight

147918 REV 8/08 RRD

FedEx First Overnight

147918 REV 8/08 RRD

United States Department of the Interior
Bureau of Land Management
LANDS/RECREATION & PLANNING
ONE N CENTRAL AVE
PHOENIX, AZ 85004 -2203
Phone: 602-417-9200

Receipt

No: 2824650

Transaction #: 2909982		ENTERED INTO COMPUTER JUL 03 2013 <i>JB</i>
Date of Transaction: 07/02/2013		
CUSTOMER:		
	SIERRA RESOURCE GROUP INC 9550 S EASTERN AVE STE 253 LAS VEGAS, NV 89123-8042 US	

LINE #	QTY	DESCRIPTION	REMARKS	UNIT PRICE	TOTAL
1	1.00	LOCATABLE MINERALS / MINING CLAIMS-NOT NEW-UNADJUD, ONE AUTH NO. ONLY / MINING CLAIM MONEY RECEIVED CASES: AMC105792/\$7140.00	MAINT FEE PYMNT (51) 2014	- n/a -	7140.00
TOTAL:					\$7,140.00

PAYMENT INFORMATION				
1	AMOUNT:	7140.00	POSTMARKED:	06/28/2013
	TYPE:	CHECK	RECEIVED:	07/01/2013
	CHECK NO:	1014		
	NAME:	SIERRA RESOURCE GROUP INC 9550 S EASTERN AVE STE 253 LAS VEGAS NV 89123-8042 US		

REMARKS

This receipt was generated by the automated BLM Collections and Billing System and is a paper representation of a portion of the official electronic record contained therein.

NOTICE OF INTENTION TO MINING CLAIMS/SITES

When Recorded Return Document to:


Sierra Resource Group, Inc.
9550 S Eastern Ave., Suite 253
Las Vegas, NV 89123

E-mail address : bbudman@sierragroupinc..com

☐ Check here if this a change of address

We intend to hold the claims and/or sites listed below for the calendar year 2013, and We have filed or will file a Notice of Intent to Hold in the county where the claims are located.

Reason for filing a Notice of Intent to Hold instead of an assessment work filing:
(X) Maintenance fee was paid to maintain claims during this assessment year.



Amc 105785

339597

386616

2012 DEC 28 A 9:33

RECEIVED
BLM AZ STATE OFFICE

Amc 364261

364620

364627

Line No.	AMC Number	Claim Name	Mohave County Recorder's Book/Page
1	105792	Copper Hill Mill No. 1	84/399-400
2	105793	Copper Hill Mill No. 2	84/401-402
3	105794	Copper Hill Mill No. 3	84/403-404
4	105795	Copper Hill Mill No. 4	84/405-406
5	105796	Copper Hill Mill No. 5	84/407-408
6	105797	Copper Hill Mill No. 6	84/409-410
7	105798	Copper Hill Mill No. 7	84/411-412
8	105799	Copper Hill Mill No. 8	84/413-414
9	105801	Copper Hill Mill No. 10	84/417-418
10	105802	Copper Hill Mill No. 11	
11	105803	Copper Hill Mill No. 12	
12	105804	Copper Hill Mill No. 13	84/425-426
13	105805	Copper Hill Mill No. 14	84/425-426
14	105806	Copper Hill Mill No. 15	84/427-428
15	105785	Copper Hill No. 2	WW/149-151(Amended 6A/55-56)
16	105786	Hermes	Y/463 (Amended 6A/63-64)
17	105787	Hermes No. 2	AA/191-193 (Amended 6A/63-64)
18	105788	Jimtown Copper No. 1	6A/57-58
19	105789	Valley Copper No. 1	6A/50
20	105790	Valley Copper No. 2	6I/25

List additional claims on Form MCF 114

Bureau of Land Management
Arizona State Office
www.az.blm.gov

ENTERED INTO COMPUTER

1/21/13 AT

SUPPLEMENTAL ATTACHMENT
for Emerald Isle Claims (Sierra Resource Group, Inc.)

May be used with the following forms for listing
Additional mining claims:
Check One.

☐ Notice of Intention to Hold Mining Claims/Sites

BLM
Date
Stamp

Form: MCF112
Revised July 2009

2012 DEC 28 A 9:33

RECEIVED
BLM AZ STATE OFFICE

Line No.	AMC Number	Claim Name	Mohave County Recorder's Book/Page
21	105791	Valley Copper No. 3	6C/118-119
22	339597	Emerald No. 1	2706/457-458
23	339598	Emerald No. 2	2706/459-460
24	386617	FDR	
25	364261	Emerald #1A	5282/269-270
26	364262	Emerald #2A	5282/271
27	364263	Emerald #3	5282/272
28	364264	Emerald #4	5282/273
29	364265	Emerald #5	5282/274
30	364266	Emerald #6	5282/275
31	364267	Emerald #7	5282/276
32	364268	Emerald #8	5282/277
33	364269	Emerald #9	5282/278
34	364270	Emerald #10	5282/279
35	364271	Emerald #11	5282/280
36	364272	Emerald #12	5282/281
37	364273	Emerald #13	5282/282
38	364274	Emerald #14	5282/283
39	364275	Emerald #15	5282/284
40	364276	Emerald #16	5282/285
41	364277	Emerald #17	5282/286
42	364278	Emerald #18	5282/287
43	364279	Emerald #19	5282/288
44	364280	Emerald #20	5282/289
45	364620	Emerald #21	5349/445-446
46	364621	Emerald #22	5349/447-448
47	364622	Emerald #30	5349/463-464
48	364632	Emerald #31	5349/465-466
49	364624	Emerald #43	5349/489-490
50	364625	Emerald #44	5349/491-492
51	364626	Emerald #45	5349/493-494

Form MCF114

Revised June 2005

NOTICE OF INTENTION TO HOLD MINING CLAIMS/SITES
page 2

RECEIVED BLM STATE OFFICE 2012 DEC 28 A 9:33 PHOENIX, ARIZONA	BLM Date Stamp
--	----------------------

1. State of Arizona, County of Mohave

2. I (Name) Sierra Resource Group, Inc.

3. Reside at (Address) 9550 S Eastern Ave., Suite 253

City Las Vegas County _____ State NV Zip 89123 being duly sworn, depose and say that I am a citizen of the United States, more than eighteen years of age, that all of the facts set forth in this notice, subject to the provisions and penalties of 18 U.S.C. 1001 pertaining to the filing of false, fictitious, or fraudulent statements with the United States, are true and correct according to the best of my knowledge, information and belief.

4. Owner's name and address (If not shown in Items 1-3 above). _____

5. Dated: 12/27/2012 Signature: [Signature] for Sierra Resource Group, Inc.

No. of Claims: <u>51</u>	x \$10 = <u>\$510.00</u>
Check No. <u>1010</u>	Init. <u>A.H.</u>
Receipt No. <u>2716608</u>	
For BLM Use Only	



Delivery Address
1 N CENTRAL AVE

FedEx
FIRST
OVERNIGHT

FedEx First Overnight

FedEx

FO

FedEx

FedEx First Overnight



FIRST OVERNIGHT

TRK# 8023 0159 2964

PHOENIX, AZ 85004

(US)



FedEx

to Arizona state office
BUREAU OF LAND MANAGEMENT
1 N CENTRAL AVE
STE 800
PHOENIX, AZ 85004

(802) 417-9528

ORIGIN ID: HMDR (702) 462-7285

STERNA RESOURCE GROUP INC

9550 S EASTERN AVE STE 253

LAS VEGAS, NV 891238042

UNITED STATES US

SHIP DATE: 27DEC12

ACTGHT: 0.5 LB

CHD: 7051328

Dims: 0x0x0 IN

SHIP DATE: 27DEC12

ACTGHT: 0.5 LB

CHD: 7051328

Dims: 0x0x0 IN

SHIP DATE: 27DEC12

ACTGHT: 0.5 LB

CHD: 7051328

Dims: 0x0x0 IN

SHIP DATE: 27DEC12

ACTGHT: 0.5 LB

CHD: 7051328

Dims: 0x0x0 IN

SHIP DATE: 27DEC12

ACTGHT: 0.5 LB

CHD: 7051328

Dims: 0x0x0 IN

SHIP DATE: 27DEC12

ACTGHT: 0.5 LB

CHD: 7051328

Dims: 0x0x0 IN

SHIP DATE: 27DEC12

ACTGHT: 0.5 LB

CHD: 7051328

Dims: 0x0x0 IN

SHIP DATE: 27DEC12

ACTGHT: 0.5 LB

CHD: 7051328

Dims: 0x0x0 IN

SHIP DATE: 27DEC12

ACTGHT: 0.5 LB

CHD: 7051328

Dims: 0x0x0 IN

SHIP DATE: 27DEC12

ACTGHT: 0.5 LB

CHD: 7051328

Dims: 0x0x0 IN

SHIP DATE: 27DEC12

ACTGHT: 0.5 LB

CHD: 7051328

Dims: 0x0x0 IN

SHIP DATE: 27DEC12

ACTGHT: 0.5 LB

CHD: 7051328

Dims: 0x0x0 IN

SHIP DATE: 27DEC12

ACTGHT: 0.5 LB

CHD: 7051328

Dims: 0x0x0 IN

SHIP DATE: 27DEC12

ACTGHT: 0.5 LB


CHD: 7051328

Dims: 0x0x0 IN

Part # 156297-435 1011 1011

RECEIVED
ARIZONA STATE OFFICE
DEC 28 A 9 34
PHOENIX ARIZONA


SHIP DATE: 27DEC12
ACTGHT: 0.5 LB
CHD: 7051328
DIMS: 0x0x0 IN
ORIGIN ID: HMDR (702) 462-7285
STERNA RESOURCE GROUP INC
9550 S EASTERN AVE STE 253
LAS VEGAS, NV 891238042
UNITED STATES US



FRI - 28 DEC '11
FIRST OVERNIGHT

TRK# 8023 0159 2964

85004
AZ - US
PHX
N1 ZSYA



Express US Airbill

Tracking Number 8023 0159 2964

1 From
Date 12/27/11
Sender's Name Bard Boorman Phone 702 216-7870
Company Sierra Resource Group Inc.
Address 9550 S Eastern Ave Suite 253
City Las Vegas State NV ZIP 89123
2 Your Internal Billing Reference
3 To
Recipient's Name Arizona State Office Phone 602 417-9528
Company Bureau of Land Management
Address One North Central Ave Suite 800
City Phoenix State AZ ZIP 85004-4421
HOLD Weekday
FedEx location address
REQUIRED. NOT available for
FedEx First Overnight.
HOLD Saturday
FedEx location address
REQUIRED. Available ONLY for
FedEx Priority Overnight and
FedEx 2Day to select locations.



8023 0159 2964

Form 0200
4 Express Package Service
NOTE: Service order has changed. Please select carefully.
Next Business Day
☐ FedEx First Overnight
Earliest next business morning delivery to select locations. Friday shipments will be delivered on Monday unless SATURDAY Delivery is selected.
☐ FedEx Priority Overnight
Next business morning. * Friday shipments will be delivered on Monday unless SATURDAY Delivery is selected.
☐ FedEx Standard Overnight
Next business afternoon. * Saturday Delivery NOT available.
2 or 3 Business Days
☐ FedEx 2Day A.M.
Second business morning. * Saturday Delivery NOT available.
☐ FedEx 2Day
Second business afternoon. * Thursday shipments will be delivered on Monday unless SATURDAY Delivery is selected.
☐ FedEx Express Saver
Third business day. * Saturday Delivery NOT available.
5 Packaging *Declared value limit \$200.
☐ FedEx Envelope* ☐ FedEx Pak* ☐ FedEx Box ☐ FedEx Tube ☐ Other
6 Special Handling and Delivery Signature Options
☐ SATURDAY Delivery
NOT available for FedEx Standard Overnight, FedEx 2Day A.M., or FedEx Express Saver.
☐ No Signature Required
Package may be left without obtaining a signature for delivery.
☐ Direct Signature
Someone at recipient's address may sign for delivery. Fee applies.
☐ Indirect Signature
If no one is available at recipient's address, someone at a neighboring address may sign for delivery. For residential deliveries only. Fee applies.
Does this shipment contain dangerous goods?
One box must be checked.
☒ No ☐ Yes
No per applicable Shipper's Declaration and required.
Yes Shipper's Declaration and required.
Dangerous goods (including dry ice) cannot be shipped in FedEx packaging or placed in a FedEx Express Drop Box.
☐ Dry Ice
Dry ice, 5 UN 1845
☐ Cargo Aircraft Only
7 Payment Bill to:
Enter FedEx Acct. No. or Credit Card No. below. Obtain recip. Acct. No.
☐ Sender ☐ Recipient ☐ Third Party ☐ Credit Card ☐ Cash/Check
Total Packages Total Weight Credit Card Auth.
8023 0159 2964
Rev. Date 1/12 • Part #15002 • ©2012 FedEx • PRINTED IN U.S.A. SRF

fedex.com 1800.GoFedEx 1800.463.3339

United States Department of the Interior
Bureau of Land Management
 LANDS/RECREATION & PLANNING
 ONE N CENTRAL AVE
 PHOENIX, AZ 85004 -2203
 Phone: 602-417-9200

Receipt

No: 2716608

Transaction #: 2799014		ENTERED INTO COMPUTER
Date of Transaction: 01/02/2013		
CUSTOMER:		
SIERRA RESOURCE GROUP INC 9550 S EASTERN AVE STE 253 LAS VEGAS, NV 89123-8042 US		

LINE #	QTY	DESCRIPTION	REMARKS	UNIT PRICE	TOTAL
1	1.00	LOCATABLE MINERALS / MINING CLAIMS- NOT NEW-UNADJUD, ONE AUTH NO. ONLY / MINING CLAIM MONEY RECEIVED CASES: AMC105792/\$510.00	NOI - 51	- n/a -	510.00
TOTAL:					\$510.00

PAYMENT INFORMATION			
1	AMOUNT:	510.00	POSTMARKED: N/A
	TYPE:	CHECK	RECEIVED: 12/28/2012
	CHECK NO:	1010	
	NAME:	SIERRA RESOURCE GROUP INC 9550 S EASTERN AVE STE 253 LAS VEGAS NV 89123-8042 US	

REMARKS

This receipt was generated by the automated BLM Collections and Billing System and is a paper representation of a portion of the official electronic record contained therein.

Lead Amc # 105785 (B) FEB 07 2013

Amc 105785

339599

386616

364261

364620

364627

AMC 364261
AMC 364620

AMC 105785
AMC 339957
AMC 339958
AMC 386616

MAINTANCE FEE PAYMENT

Claimant Name: Sierra Resource Group, Inc.
Address: 9550 S. Eastern Ave., Suite 253
City: Las Vegas State: Nevada Zip: 89123
Telephone: 702-462-7285
E-mail address: bbudman@sierragroupinc.com

Signature: _____

☒ Check here if this a change of address

BLM
Date
Stamp

PHOENIX, ARIZONA

2012 AUG 13 A 10: 14

RECEIVED
BLM AZ STATE OFFICE

Line No.	AMC Number	Claim Name	Mohave County Recorder's Book/Page
1	105792	Copper Hill Mill No. 1	84/399-400
2	105793	Copper Hill Mill No. 2	84/401-402
3	105794	Copper Hill Mill No. 3	84/403-404
4	105795	Copper Hill Mill No. 4	84/405-406
5	105796	Copper Hill Mill No. 5	84/407-408
6	105797	Copper Hill Mill No. 6	84/409-410
7	105798	Copper Hill Mill No. 7	84/411-412
8	105799	Copper Hill Mill No. 8	84/413-414
9	105801	Copper Hill Mill No. 10	84/417-418
10	105802	Copper Hill Mill No. 11	
11	105803	Copper Hill Mill No. 12	
12	105804	Copper Hill Mill No. 13	84/425-426
13	105805	Copper Hill Mill No. 14	84/425-426
14	105806	Copper Hill Mill No. 15	84/427-428
15	105785	Copper Hill No. 2	WW/149-151(Amended 6A/55-56)
16	105786	Hermes	Y/463 (Amended 6A/63-64)
17	105787	Hermes No. 2	AA/191-193 (Amended 6A/63-64)
18	105788	Jimtown Copper No. 1	6A/57-58
19	105789	Valley Copper No. 1	6A/50
20	105790	Valley Copper No. 2	6I/25

List additional claims on Form MCF 114

Bureau of Land Management
Arizona State Office
www.az.blm.gov

No. of Claims: 51 x \$140 = \$7140.00

Check No. 1004 Init. CAH

Receipt No. 3629826

For BLM Use Only

8/23/2012
ENTERED INTO COMPUTER

Form: MCF112
Revised July 2009

SUPPLEMENTAL ATTACHMENT

for Emerald Isle Claims (Sierra Resource Group, Inc.)

May be used with the following forms for listing
Additional mining claims:
Check One.

☒ Maintenance Fee Payment

BLM
Date
Stamp

2012 AUG 13 A 10 11 AM
PHOENIX, ARIZONA

RECEIVED
BLM AZ STATE OFFICE

Line No.	Claim Name	Mohave County Recorder's Book/Page	AMC Number
21	Valley Copper No. 3	6C/118-119	105791
22	Emerald No. 1	2706/457-458	339597
23	Emerald No. 2	2706/459-460	339598
24	FDR		386617
25	Emerald #1A	5282/269-270	364261
26	Emerald #2A	5282/271	364262
27	Emerald #3	5282/272	364263
28	Emerald #4	5282/273	364264
29	Emerald #5	5282/274	364265
30	Emerald #6	5282/275	364266
31	Emerald #7	5282/276	364267
32	Emerald #8	5282/277	364268
33	Emerald #9	5282/278	364269
34	Emerald #10	5282/279	364270
35	Emerald #11	5282/280	364271
36	Emerald #12	5282/281	364272
37	Emerald #13	5282/282	364273
38	Emerald #14	5282/283	364274
39	Emerald #15	5282/284	364275
40	Emerald #16	5282/285	364276
41	Emerald #17	5282/286	364277
42	Emerald #18	5282/287	364278
43	Emerald #19	5282/288	364279
44	Emerald #20	5282/289	364280
45	Emerald #21	5349/445-446	364620
46	Emerald #22	5349/447-448	364621
47	Emerald #30	5349/463-464	364622
48	Emerald #31	5349/465-466	364632
49	Emerald #43	5349/489-490	364624
50	Emerald #44	5349/491-492	364625
51	Emerald #45	5349/493-494	364626

United States Department of the Interior
Bureau of Land Management
LANDS/RECREATION & PLANNING
ONE N CENTRAL AVE
PHOENIX, AZ 85004 -2203
Phone: 602-417-9200

Receipt

No: 2629826

Transaction #: 2710308
Date of Transaction: 08/14/2012

CUSTOMER:

SIERRA RESOURCE GROUP INC
9550 S EASTERN AVE STE 253
LAS VEGAS, NV 89123-8042 US

LINE #	QTY	DESCRIPTION	REMARKS	UNIT PRICE	TOTAL
1	1.00	LOCATABLE MINERALS / MINING CLAIMS-NOT NEW-UNADJUD, ONE AUTH NO. ONLY / MINING CLAIM MONEY RECEIVED CASES: AMC105792/\$7140.00	MAINT FEE PYMNT (51) 2013	- n/a -	7140.00
TOTAL:					\$7,140.00

PAYMENT INFORMATION

1	AMOUNT:	7140.00	POSTMARKED:	08/10/2012
	TYPE:	CHECK	RECEIVED:	08/14/2012
	CHECK NO:	1004		
	NAME:	SIERRA RESOURCE GROUP INC 9550 S EASTERN AVE STE 253 LAS VEGAS NV 89123-8042 US		

REMARKS

This receipt was generated by the automated BLM Collections and Billing System and is a paper representation of a portion of the official electronic record contained therein.

AMC 105785
33 9597
386 616
36 4261
36 4620

MAINTANCE FEE PAYMENT

Claimant Name: Sierra Resource Group, Inc.
Address: P.O. Box 128
City: Chloride, State: Arizona Zip: 86431
Telephone: 775-224-2017
E-mail address _____

Signature: _____
Agent

Date: August 31, 2011

_____ Check here if this a change of address

BLM
Date
Stamp

TIMELY FILED

PHOENIX, ARIZONA

2011 SEP -7 A 7:42

RECEIVED
BLM ARIZONA STATE OFFICE

Mining Claim Maintenance Fee Payment of \$140 per claim or site is due on or before September 1, 2011, in lieu of assessment work for the upcoming assessment year beginning September 1 of the year above noted.

Line No.	Claim Name	Mohave County Recorder's Book/Page	AMC Number
1	Copper Hill Mill No. 1	84/399-400	105792 ✓
2	Copper Hill Mill No. 2	84/401-402	105793 ✓
3	Copper Hill Mill No. 3	84/403-404	105794 ✓
4	Copper Hill Mill No. 4	84/405-406	105795 ✓
5	Copper Hill Mill No. 5	84/407-408	105796 ✓
6	Copper Hill Mill No. 6	84/409-410	105797 ✓
7	Copper Hill Mill No. 7	84/411-412	105798 ✓
8	Copper Hill Mill No. 8	84/413-414	105799 ✓
9	Copper Hill Mill No. 10	84/417-418	105801 ✓
10	Copper Hill Mill No. 11		105802 ✓
11	Copper Hill Mill No. 12		105803 ✓
12	Copper Hill Mill No. 13	84/425-426	105804 ✓
13	Copper Hill Mill No. 14	84/425-426	105805 ✓
14	Copper Hill Mill No. 15	84/427-428	105806 ✓
15	Copper Hill No. 2	WW/149-151 (Amended 6A/55-56)	105785 ✓
16	Hermes	Y/463 (Amended 6A/63-64)	105786 ✓
17	Hermes No. 2	AA/191-193 (Amended 6A/63-64)	105787 ✓
18	Jimtown Copper No. 1	6A/57-58	105788 ✓
19	Valley Copper No. 1	6A/50	105789 ✓
20	Valley Copper No. 2	6I/25	105790 ✓

Bureau of Land Management
Arizona State Office
One North Central Avenue
Suite 800
Phoenix, AZ. 85004-4427
www.az.blm.gov

No. of Claims: 51 x \$140 = \$7,140.00

Check No. _____ Init. [Signature]

Receipt No. 24203380

For BLM Use Only

SUPPLEMENTAL ATTACHMENT
for Emerald Isle Claims (Sierra Resource Group)

MAINTANCE FEE PAYMENT

BLM Date Stamp	PHOENIX, ARIZONA	2011 SEP - 7 A 1:42
----------------------	------------------	---------------------

TIMELY FILED

RECEIVED
BLM AZ STATE OFFICE

Line No.	Claim Name	Mohave County Recorder's Book/Page	AMC Number
21	Valley Copper No. 3	6C/118-119	105791
22	Emerald No. 1	2706/457-458	339597 ✓
23	Emerald No. 2	2706/459-460	339598 ✓
24	FDR		386617 ✓
25	Emerald #1A	5282/269-270	364261 ✓
26	Emerald #2A	5282/271	364262 ✓
27	Emerald #3	5282/272	364263 ✓
28	Emerald #4	5282/273	364264 ✓
29	Emerald #5	5282/274	364265 ✓
30	Emerald #6	5282/275	364266 ✓
31	Emerald #7	5282/276	364267 ✓
32	Emerald #8	5282/277	364268 ✓
33	Emerald #9	5282/278	364269 ✓
34	Emerald #10	5282/279	364270 ✓
35	Emerald #11	5282/280	364271 ✓
36	Emerald #12	5282/281	364272 ✓
37	Emerald #13	5282/282	364273 ✓
38	Emerald #14	5282/283	364274 ✓
39	Emerald #15	5282/284	364275 ✓
40	Emerald #16	5282/285	364276 ✓
41	Emerald #17	5282/286	364277 ✓
42	Emerald #18	5282/287	364278 ✓
43	Emerald #19	5282/288	364279 ✓
44	Emerald #20	5282/289	364280 ✓
45	Emerald #21	5349/445-446	364620 ✓
46	Emerald #22	5349/447-448	364621 ✓
47	Emerald #30	5349/463-464	364622 ✓
48	Emerald #31	5349/465-466	364632 ✓
49	Emerald #43	5349/489-490	364624 ✓
50	Emerald #44	5349/491-492	364625 ✓
51	Emerald #45	5349/493-494	364626 ✓

SEP 12 2011

United States Department of the Interior
Bureau of Land Management
LANDS/RECREATION & PLANNING
ONE N CENTRAL AVE
PHOENIX, AZ 85004 -2203
Phone: 602-417-9200

Receipt

No:

2426338

Transaction #: 2501827

Date of Transaction: 09/07/2011

CUSTOMER:

SIERRA RESOURCE GROUP
PO BOX 128
CHLORIDE, AZ 86431-0128 US

ENTERED INTO COMPUTER

SEP 12 2011

LINE #	QTY	DESCRIPTION	REMARKS	UNIT PRICE	TOTAL
1	1.00	LOCATABLE MINERALS / MINING CLAIMS-NOT NEW-UNADJUD, ONE AUTH NO. ONLY / MINING CLAIM MONEY RECEIVED CASES: AMC105792/\$7140.00	MAINT-51	- n/a -	7140.00
TOTAL:					\$7,140.00

PAYMENT INFORMATION


1	AMOUNT:	7140.00	POSTMARKED:	09/01/2011
	TYPE:	CHECK	RECEIVED:	09/07/2011
	CHECK NO:	63-751/631 10701		
	NAME:	SIERRA RESOURCE GROUP INC PO BOX 128 CHLORIDE AZ 86431-0128 US		

REMARKS


This receipt was generated by the automated BLM Collections and Billing System and is a paper representation of a portion of the official electronic record contained therein.

Sierra Resource Group
3107 Stirling Rd, Suite 201
Ft Lauderdale, FL 33312

OF THE RETURN ADDRESS FOR A POSTAGE PAID MAIL
CERTIFIED MAIL™



7011 0470 0001 7874 7226



RECEIVED
LAND MANAGEMENT OFFICE

2011 SEP -6 A 9:09

PHOENIX, ARIZONA

Bureau of Land Management
Arizona State Office
One North Central Avenue, Suite 800
Phoenix, AZ 85004-4427

6500434427

Amc 105785
Amc 364620
Amc 339597
Amc 386616
Amc 364261

SW SILVERBERG & WEISS
ATTORNEYS AT LAW

August 20, 2010

VIA UPS: 1Z0036AW0293920389

Bureau of Land Management
Attn: Mining Claims Office
One North Central Avenue #800
Phoenix, AZ 85004

Re: Recording Deed -Redstone Resources Corporation to Medina Property Group, LLC

Dear Sir/Madam:

Please find enclosed one (1) notarized copy of Deed for recording, together with a check for the applicable recording fee of \$510.00, representing the 51 claims being transferred.

If there are any questions or comments regarding this document, please do not hesitate to contact the undersigned. Thank you.

Sincerely,

Francisco A. Corrales
Francisco A. Corrales

Enclosures
FAC/sp
cc: Medina Property Group, LLC

NO. OF CLAIMS 51
AMOUNT 510.
RECEIPT NO. 2209311
INIT. SC

**** BLM-ASO ****

RECEIVED
BLM AZ STATE OFFICE
2010 AUG 21 P 2:58
PHOENIX, ARIZONA
ENTERED INTO COMPUTER

10/4/10 AT

2665 Executive Park Drive, Suite 2, Weston, Florida 33331 Ph: (954) 384-0998 Fx: (954) 384-5390
1101 Channelside Drive, Suite 234, Tampa, Florida 33603 Ph: (813) 865-0998 Fx: (813) 200-1005

Miami (305) 280-0095 * Ft. Lauderdale (954) 384-0998 * Boca Raton (561) 651-0998

After recording return to:
Silverberg & Weiss, P.A.
Address 2665 Executive Park Drive, Suite #2
Weston, FL 33331
Attention: Paul K. Silverberg, Esq.
Telephone: 954-384-0998

DEED AND BILL OF SALE

For consideration of Ten Dollars and other good and valuable consideration, the receipt and sufficiency of which are hereby acknowledged, REDSTONE RESOURCES CORPORATION, a Nevada corporation, and/or its undersigned transferee (collectively "Grantor"), does hereby convey to MEDINA PROPERTY GROUP, LLC, a Florida limited liability company ("MPG"), one hundred percent (100%) of the rights of Grantor in the unpatented lode mining claims and mill sites and the personal property in Mohave County, Arizona, more particularly described on Exhibit A hereto.

TO HAVE AND TO HOLD said property unto MPG and its successors and assigns forever, with all appurtenances thereunto belonging.

Subject to taxes for tax year 2010 and subsequent years. Taxes for tax year 2010 shall be paid by MPG.

IN WITNESS WHEREOF, this Deed and Bill of Sale was executed by the undersigned on the 22 day of MARCH, 2010.

Grantor
By: M. Valle
Its (Title): DIRECTOR

State of FLORIDA)
County of DADA) ss.

RECEIVED
BLMAZ STATE OFFICE
2010 AUG 21 P 2:58
PHOENIX, ARIZONA

The foregoing instrument was acknowledged before me this 22 day of MARCH, 2010 by _____, of _____, a company created under the laws of the state of _____.

CS
Notary Public

Serial, Number, if any _____



Christopher M. Scaccia
COMMISSION # DD704504
EXPIRES: AUG. 12, 2011
WWW.AARONNOTARY.COM

¹⁵
✓ SEND TAX STATEMENTS TO MEDINA PROPERTY GROUP, LLC, c/o Silverberg & Weiss, P.A., 2665 Executive Park Drive, Suite #2, Weston, FL 33331.

Exhibit A

Claim Name	Approx Area (ha)	Mohave County Recorder's Book/Page	AMC Number	Remark
Copper Hill Mill No. 1	1.4	84/399-400	105792	
Copper Hill Mill No. 2	1.4	84/401-402	105793	
Copper Hill Mill No. 3	1.4	84/403-404	105794	
Copper Hill Mill No. 4	1.4	84/405-406	105795	
Copper Hill Mill No. 5	1.4	84/407-408	105796	
Copper Hill Mill No. 6	1.4	84/409-410	105797	
Copper Hill Mill No. 7	1.4	84/411-412	105798	
Copper Hill Mill No. 8	1.4	84/413-414	105799	
Copper Hill Mill No. 10	1.4	84/417-418	105801	
Copper Hill Mill No. 11	1.4		105802	
Copper Hill Mill No. 12	1.4		105803	
Copper Hill Mill No. 13	1.4	84/425-426	105804	
Copper Hill Mill No. 14	1.4	84/425-426	105805	
Copper Hill Mill No. 15	1.4	84/427-428	105806	
Copper Hill No. 2	5.6	WW/149-151(Amended 6A/55-56)	105785	
Hermes	5.6	Y/463 (Amended 6A/63-64)	105786	
Hermes No. 2	5.6	AA/191-193 (Amended 6A/63-64)	105787	
Jimtown Copper No. 1	5.5	6A/57-58	105788	
Valley Copper No. 1	4.2	6A/50	105789	Overstaked
Valley Copper No. 2	5.6	6I/25	105790	
Valley Copper No. 3	5.6	6C/118-119	105791	
Emerald No. 1	2.8	2706/457-458	339597	Overstaked
Emerald No. 2	5.6	2706/459-460	339598	
FDR	5.6		386617	
Subtotal Old Claims	71.3			
Emerald #1A	5.6	5282/269-270	364261	
Emerald #2A	5.6	5282/271	364262	
Emerald #3	5.6	5282/272	364263	
Emerald #4	5.6	5282/273	364264	
Emerald #5	5.6	5282/274	364265	
Emerald #6	5.6	5282/275	364266	
Emerald #7	5.6	5282/276	364267	
Emerald #8	5.5	5282/277	364268	
Emerald #9	2.0	5282/278	364269	
Emerald #10	2.0	5282/279	364270	Overstaked
Emerald #11		5282/280	364271	Overstaked

PHOENIX, ARIZONA

2010 AUG 27 2:58

BLM AZ STATE OFFICE

RECEIVED

356

Claim Name	Approx Area (ha)	Mohave County Recorder's Book/Page	AMC Number	Remark
Emerald #12	0.1	5282/281	364272	Overstaked
Emerald #13	5.5	5282/282	364273	Overstaked
Emerald #14	2.2	5282/283	364274	Overstaked
Emerald #15	5.6	5282/284	364275	
Emerald #16	4.2	5282/285	364276	Overstaked
Emerald #17	5.6	5282/286	364277	
Emerald #18	2.8	5282/287	364278	Overstaked
Emerald #19	5.6	5282/288	364279	Overstaked
Emerald #20	2.7	5282/289	364280	Overstaked
Emerald #21	5.5	5349/445-446	364620	Overstaked
Emerald #22	3.0	5349/447-448	364621	Overstaked
Emerald #30	0.1	5349/463-464	364622	Overstaked
Emerald #19	5.6	5282/288	364279	Overstaked
Emerald #31	5.0	5349/465-466	364622-23	Overstaked
Emerald #43	1.4	5349/489-490	364624	Overstaked
Emerald #44	0	5349/491-492	364625	Overstaked
Emerald #45	0	5349/493-494	364626	Overstaked
Subtotal New Claims	106.9			
Total	177.9			

Duplicate

RECEIVED
BLM AZ STATE OFFICE
2010 AUG 27 P 2:58
PHOENIX, ARIZONA

17/50

United States Department of the Interior

Bureau of Land Management

LANDS/RECREATION & PLANNING

ONE N CENTRAL AVE

PHOENIX, AZ 85004 -2203

Phone:

Receipt

No:

2209311

Transaction #: 2279372

Date of Transaction: 09/03/2010

CUSTOMER:

SILVERBERG & WEISS
2665 EXECUTIVE PARK DR STE 2
WESTON, FL 33331-3652 US

LINE #	QTY	DESCRIPTION	REMARKS	UNIT PRICE	TOTAL
1	1.00	LOCATABLE MINERALS / MINING CLAIMS-NOT NEW-UNADJUD, ONE AUTH NO. ONLY / MINING CLAIM MONEY RECEIVED CASES: AMC105792/\$510.00	TRF (51)	- n/a -	510.00
TOTAL:					\$510.00

PAYMENT INFORMATION

1	AMOUNT:	510.00	POSTMARKED:	N/A
	TYPE:	CHECK	RECEIVED:	09/03/2010
	CHECK NO:	1478		
	NAME:	SILVERBERG & WEISS 2665 EXECUTIVE PARK DR STE 2 WESTON FL 33331-3652 US		

REMARKS

This receipt was generated by the automated BLM Collections and Billing System and is a paper representation of a portion of the official electronic record contained therein.

Amc 105785
Amc 364620
Amc 339597
Amc 386666

Amc 364261

SILVERBERG & WEISS
ATTORNEYS AT LAW

August 24, 2010

VIA UPS: 1Z0036AW0294312409

Bureau of Land Management
Attn: Mining Claims Office
One North Central Avenue #800
Phoenix, AZ 85004

Re: Recording Deed - Medina Property Group, LLC to Sierra Resource Group, Inc.

Dear Sir/Madam:

Please find enclosed one (1) notarized copy of Deed for recording, together with a check for the applicable recording fee of \$510.00, representing the 51 claims being transferred.

If there are any questions or comments regarding this document, please do not hesitate to contact the undersigned. Thank you.

Sincerely,

Francisco A. Corrales
Francisco A. Corrales

Enclosures
FAC/sp
cc: Medina Property Group, LLC

NO. OF CLAIMS	51
AMOUNT	510.00
RECEIPT NO.	220689
INIT.	gms
** BLM-ASO **	

PHOENIX, ARIZONA

ENTERED INTO COMPUTER

10/4/10 AT

2010 AUG 27 A 8:28

BLM AZ STATE OFFICE
RECEIVED

2665 Executive Park Drive, Suite 2, Weston, Florida 33331 Ph: (954) 384-0998 Fx: (954) 384-5390
1101 Channelside Drive, Suite 234, Tampa, Florida 33603 Ph: (813) 865-0998 Fx: (813) 200-1005

Miami (305) 280-0095 * Ft. Lauderdale (954) 384-0998 * Boca Raton (561) 651-0998

After recording return to:
Silverberg & Weiss, P.A.
Address 2665 Executive Park Drive, Suite #2
Weston, FL 33331
Attention: Paul K. Silverberg, Esq.
Telephone: 954-384-0998

DEED AND BILL OF SALE

For consideration of Ten Dollars and other good and valuable consideration, the receipt and sufficiency of which are hereby acknowledged, MEDINA PROPERTY GROUP, LLC, a Florida limited Liability company ("Grantor"), does hereby convey to SIERRA RESOURCE GROUP, INC., a Nevada Corporation ("SIRG"), an undivided eighty percent (80%) interest of the rights of Grantor to the unpatented lode mining claims and mill sites and the personal property in Mohave County, Arizona, more particularly described on Exhibit A hereto. Grantor specifically retains an assignable, non-dilutable, undivided twenty percent (20%) interest to the unpatented lode mining claims and mill sites and the personal property in Mohave County, Arizona, more particularly described on Exhibit A hereto. All rights granted and retained herein are subject to the Eight and One-Half Percent (8.5%) Net Smelter Return obligations contained in the Asset Purchase Agreement between Grantor and SIRG, more particularly described on Exhibit B hereto, which shall bind the successors, assigns and transferees of Grantor and SIRG.

TO HAVE AND TO HOLD said property unto SIRG and its successors and assigns forever, with all appurtenances thereunto belonging.

Subject to taxes for tax year 2010 and subsequent years. Taxes for tax year 2010 shall be paid By SIRG.

IN WITNESS WHEREOF, this Deed and Bill of Sale was executed by the undersigned on the 21 day of JUNE, 2010.

Grantor (Print Name): MEDINA PROPERTY GROUP, LLC

X [Signature]

By: Jorge Medina, Its Manager-Member

State of FLORIDA

County of MIAMI-DADE

SS.

The foregoing instrument was acknowledged before me this 21 day of JUNE, 2010 by JORGE MEDINA, of MEDINA PROPERTY GROUP, LLC, a company created under the laws of the state of _____.

[Signature]

Notary Public

Serial, Number, if any _____



Christopher M. Scaccia
COMMISSION NO. 00704504
EXPIRES 12, 2011
WWW.FLORIDANOTARY.COM

✓
SEND TAX STATEMENTS TO SIERRA RESOURCE GROUP, INC., c/o Silverberg & Weiss, P.A., 2665 Executive Park Drive, Suite #2, Weston, FL 33331.

RECEIVED
MAZ STATE OFFICE
2010 JUN 21 A 8:28
PHOENIX, ARIZONA

Exhibit A

Claim Name	Approx Area (ha)	Mohave County Recorder's Book/Page	AMC Number	Remark
Copper Hill Mill No. 1	1.4	84/399-400	105792	
Copper Hill Mill No. 2	1.4	84/401-402	105793	
Copper Hill Mill No. 3	1.4	84/403-404	105794	
Copper Hill Mill No. 4	1.4	84/405-406	105795	
Copper Hill Mill No. 5	1.4	84/407-408	105796	
Copper Hill Mill No. 6	1.4	84/409-410	105797	
Copper Hill Mill No. 7	1.4	84/411-412	105798	
Copper Hill Mill No. 8	1.4	84/413-414	105799	
Copper Hill Mill No. 10	1.4	84/417-418	105801	
Copper Hill Mill No. 11	1.4		105802	
Copper Hill Mill No. 12	1.4		105803	
Copper Hill Mill No. 13	1.4	84/425-426	105804	
Copper Hill Mill No. 14	1.4	84/425-426	105805	
Copper Hill Mill No. 15	1.4	84/427-428	105806	
Copper Hill No. 2	5.6	WW/149-151(Amended 6A/55-56)	105785	
Hermes	5.6	Y/463 (Amended 6A/63-64)	105786	
Hermes No. 2	5.6	AA/191-193 (Amended 6A/63-64)	105787	
Jimtown Copper No. 1	5.5	6A/57-58	105788	
Valley Copper No. 1	4.2	6A/50	105789	Overstaked
Valley Copper No. 2	5.6	6I/25	105790	
Valley Copper No. 3	5.6	6C/118-119	105791	
Emerald No. 1	2.8	2706/457-458	339597	Overstaked
Emerald No. 2	5.6	2706/459-460	339598	
FDR	5.6		386617	
Subtotal Old Claims	71.3			
Emerald #1A	5.6	5282/269-270	364261	
Emerald #2A	5.6	5282/271	364262	
Emerald #3	5.6	5282/272	364263	
Emerald #4	5.6	5282/273	364264	
Emerald #5	5.6	5282/274	364265	
Emerald #6	5.6	5282/275	364266	
Emerald #7	5.6	5282/276	364267	
Emerald #8	5.6	5282/277	364268	
Emerald #9	5.6	5282/278	364269	
Emerald #10	5.6	5282/279	364270	Overstaked
Emerald #11	4.9	5282/280	364271	Overstaked

Claim Name	Approx Area (ha)	Mohave County Recorder's Book/Page	AMC Number	Remark
Emerald #12	0.1	5282/281	364272	Overstaked
Emerald #13	5.5	5282/282	364273	Overstaked
Emerald #14	2.2	5282/283	364274	Overstaked
Emerald #15	5.6	5282/284	364275	
Emerald #16	4.2	5282/285	364276	Overstaked
Emerald #17	5.6	5282/286	364277	
Emerald #18	2.8	5282/287	364278	Overstaked
Emerald #19	5.6	5282/288	364279	Overstaked
Emerald #20	2.7	5282/289	364280	Overstaked
Emerald #21	5.5	5349/445-446	364620	Overstaked
Emerald #22	3.0	5349/447-448	364621	Overstaked
Emerald #30	0.1	5349/463-464	364622	Overstaked
Emerald #19	5.6	5282/288	364279	Overstaked
Emerald #31	5.0	5349/465-466	364632	Overstaked
Emerald #43	1.4	5349/489-490	364624	Overstaked
Emerald #44	0	5349/491-492	364625	Overstaked
Emerald #45	0	5349/493-494	364626	Overstaked
Subtotal New Claims	106.9			
Total	177.9			

RECEIVED
BLM AZ STATE OFFICE
2010 AUG 27 A 8:28
PHOENIX, ARIZONA

Exhibit B

Net Smelter Return Obligations

The following Net Smelter Return ("NSR") obligations are royalty payments made by a producer of metals based on gross metal production from the property, less deduction of certain limited costs including and limited to: smelting, refining, transportation and insurance costs, (if any), and is paid Quarterly to the NSR recipients defined herein:

- (i) Coach Capital LTD and/or assigns: 1% NSR on all ore for a period of 5 years
- (ii) MayLink (May Lion, Inc., Xing-Lung Road, Sec. 1, #257, 2F Taipei, Taiwan) and/or assigns: 7.5% NSR on all ore.

All successors, assignees and transferees to the property shall assume all of the aforementioned payment obligations upon such succession, assignment or transfer.

RECEIVED
BLM AZ STATE OFFICE
2010 AUG 21 A 8:28
PHOENIX, ARIZONA

United States Department of the Interior
Bureau of Land Management
LANDS/RECREATION & PLANNING
ONE N CENTRAL AVE
PHOENIX, AZ 85004 -2203
Phone:

Receipt

No: 2206819

Transaction #: 2276835	
Date of Transaction: 09/01/2010	
CUSTOMER:	
	SILVERBERG & WEISS 2665 EXECUTIVE PARK DR STE 2 WESTON,FL 33331-3652 US

LINE #	QTY	DESCRIPTION	REMARKS	UNIT PRICE	TOTAL
1	1.00	LOCATABLE MINERALS / MINING CLAIMS-NOT NEW-UNADJUD,ONE AUTH NO. ONLY / MINING CLAIM MONEY RECEIVED CASES: AMC105792/\$510.00	TRF-51	- n/a -	510.00
TOTAL:					\$510.00

PAYMENT INFORMATION				
1	AMOUNT:	510.00	POSTMARKED:	N/A
	TYPE:	CHECK	RECEIVED:	09/01/2010
	CHECK NO:	1480		
	NAME:	SILVERBERG & WEISS 2665 EXECUTIVE PARK DR STE 2 WESTON FL 33331-3652 US		

REMARKS

This receipt was generated by the automated BLM Collections and Billing System and is a paper representation of a portion of the official electronic record contained therein.

AMC 105785
 AMC ~~339597~~
 AMC 339597
 AMC 364261
 AMC 364620

MAINTANCE FEE PAYMENT

Claimant Name: Sierra Resource Group, Inc.
 Address: P.O. Box 128
 City: Chloride, State: Arizona Zip: 86431
 Telephone: 775-224-2017
 E-mail address

Signature: [Signature]
 Agent

Date: 08-26-2010

☒ Check here if this a change of address

RECEIVED
 BLM AZ STATE OFFICE
 2010 AUG 31 A 9:25
 PHOENIX, ARIZONA
 BLM
 Date
 Stamp

Mining Claim Maintenance Fee Payment of \$140 per claim or site is due on or before September 1, 2010, in lieu of assessment work for the upcoming assessment year beginning September 1 of the year above noted.

BLM SERIAL NUMBERS

- earmed*
- AMC # 105785
 - AMC # 105786
 - AMC # 105787
 - AMC # 105788
 - AMC # 105789
 - AMC # 105790
 - AMC # 105791
 - AMC # 339597
 - AMC # 339598
 - AMC # 364261
 - AMC # 364262
 - AMC # 364263
 - AMC # 364264
 - AMC # 364265
 - AMC # 364266
 - AMC # 364267
 - AMC # 364268
 - AMC # 364269

NAME OF CLAIM/SITES

- Copper Hill No. 2
- Hermes
- Hermes No. 2
- Jimtown Copper No. 1
- Valley Copper No. 1
- Valley Copper No. 2
- Valley Copper No. 3
- Emerald No. 1
- Emerald No. 2
- Emerald #1A
- Emerald #2A
- Emerald #3
- Emerald #4
- Emerald #5
- Emerald #6
- Emerald #7
- Emerald #8
- Emerald #9

Corrected copy sent to Sierra TS

Bureau of Land Management
 Arizona State Office
 One North Central Avenue
 Phoenix, AZ. 85004

No. of Claims: 51 x \$140 = 7140
 Check No. _____ Init. SPJ
 Receipt No. 2210141
 For BLM Use Only

9/20/2010 TS
ENTERED INTO COMPUTER

Supplemental for Emerald Isle Claims

BLM SERIAL NUMBERS

AMC # 364270
 AMC # 364271
 AMC # 364272
 AMC # 364273
 AMC # 364274
 AMC # 364275
 AMC # 364276
 AMC # 364277
 AMC # 364278
 AMC # 364279
 AMC # 364280
 AMC # 364620
 AMC # 364621
 AMC # 364622
 AMC # 364623
 AMC # 364624
 AMC # 364625
 AMC # 364626

correct

Correction

AMC # 386616

AMC 386617

AMC # 105792
 AMC # 105793
 AMC # 105794
 AMC # 105795
 AMC # 105796
 AMC # 105797
 AMC # 105798
 AMC # 105799
 AMC # 105801
 AMC # 105802
 AMC # 105803
 AMC # 105804
 AMC # 105805
 AMC # 105806

correct

NAME OF CLAIM/SITE

Emerald #10
 Emerald #11
 Emerald #12
 Emerald #13
 Emerald #14
 Emerald #15
 Emerald #16
 Emerald #17
 Emerald #18
 Emerald #19
 Emerald #20
 Emerald #21
 Emerald #22
 Emerald #30
 Emerald #31
 Emerald #43
 Emerald #44
 Emerald #45

FDR

Copper Hill Mill Site No. 1
 Copper Hill Mill Site No. 2
 Copper Hill Mill Site No. 3
 Copper Hill Mill Site No. 4
 Copper Hill Mill Site No. 5
 Copper Hill Mill Site No. 6
 Copper Hill Mill Site No. 7
 Copper Hill Mill Site No. 8
 Copper Hill Mill Site No. 10
 Copper Hill Mill Site No. 11
 Copper Hill Mill Site No. 12
 Hermes Mill Site No. 13
 Copper Hill Mill Site No. 14
 Copper Hill Mill Site No. 15

The above listed claims are located in Sections 22, 23, 26, 27, T.23N., R.18W., in the Wallapai Mining District, Mohave County, Arizona.

RECEIVED
 PLM AZ STATE OFFICE

2010 AUG 31 A 9:25

PHOENIX, ARIZONA

BLM
 Date
 Box

United States Department of the Interior
Bureau of Land Management
LANDS/RECREATION & PLANNING
ONE N CENTRAL AVE
PHOENIX, AZ 85004 -2203
Phone:

Receipt

No: 2210141

Transaction #: 2280219

Date of Transaction: 09/07/2010

CUSTOMER:

SIERRA RESOURCE GROUP
PO BOX 128
CHLORIDE, AZ 86431-0128 US

LINE #	QTY	DESCRIPTION	REMARKS	UNIT PRICE	TOTAL
1	1.00	LOCATABLE MINERALS / MINING CLAIMS-NOT NEW-UNADJUD, ONE AUTH NO. ONLY / MINING CLAIM MONEY RECEIVED CASES: AMC105785/\$7140.00	MAINT 2011-51	- n/a -	7140.00
TOTAL:					\$7,140.00

PAYMENT INFORMATION					
1	AMOUNT:	7140.00		POSTMARKED:	N/A
	TYPE:	CHECK		RECEIVED:	09/07/2010
	CHECK NO:	7345466			
	NAME:	SIERRA RESOURCE GROUP PO BOX 128 CHLORIDE AZ 86431-0128 US			

REMARKS

This receipt was generated by the automated BLM Collections and Billing System and is a paper representation of a portion of the official electronic record contained therein.

AMC 105785
AMC [REDACTED]
AMC 339597
AMC 364261
AMC 364620

MAINTANCE FEE PAYMENT

Claimant Name: Sierra Resource Group, Inc.
Address: P.O. Box 128
City: Chloride, State: Arizona Zip: 86431
Telephone: 775-224-2017
E-mail address

Signature: [Signature]
Agent

Date: 08-26-2010

☒ Check here if this a change of address

BLM
Date
Stamp

RECEIVED
BLM AZ STATE OFFICE
2010 AUG 31 A 9:25
PHOENIX, ARIZONA

Mining Claim Maintenance Fee Payment of \$140 per claim or site is due on or before September 1, 2010, in lieu of assessment work for the upcoming assessment year beginning September 1 of the year above noted.

BLM SERIAL NUMBERS

AMC # 105785
AMC # 105786
AMC # 105787
AMC # 105788
AMC # 105789
AMC # 105790
AMC # 105791
AMC # 339597
AMC # 339598
AMC # 364261
AMC # 364262
AMC # 364263
AMC # 364264
AMC # 364265
AMC # 364266
AMC # 364267
AMC # 364268
AMC # 364269

NAME OF CLAIM/SITES

Copper Hill No. 2
Hermes
Hermes No. 2
Jimtown Copper No. 1
Valley Copper No. 1
Valley Copper No. 2
Valley Copper No. 3
Emerald No. 1
Emerald No. 2
Emerald #1A
Emerald # 2A
Emerald #3
Emerald #4
Emerald #5
Emerald #6
Emerald #7
Emerald #8
Emerald #9

Bureau of Land Management
Arizona State Office
One North Central Avenue
Phoenix, AZ. 85004

No. of Claims:	51	x \$140 =	7140
Check No.		Init.	SPB
Receipt No.	2210141		
For BLM Use Only			

9/20/2010 TS
ENTERED INTO COMPUTER

Supplemental for Emerald Isle Claims

BLM SERIAL NUMBERS

AMC # 364270
 AMC # 364271
 AMC # 364272
 AMC # 364273
 AMC # 364274
 AMC # 364275
 AMC # 364276
 AMC # 364277
 AMC # 364278
 AMC # 364279
 AMC # 364280
 AMC # 364620
 AMC # 364621
 AMC # 364622
 AMC # 364623
 AMC # 364624
 AMC # 364625
 AMC # 364626

AMC # 386616

AMC # 105792
 AMC # 105793
 AMC # 105794
 AMC # 105795
 AMC # 105796
 AMC # 105797
 AMC # 105798
 AMC # 105799
 AMC # 105801
 AMC # 105802
 AMC # 105803
 AMC # 105804
 AMC # 105805
 AMC # 105806

NAME OF CLAIM/SITE

Emerald #10
 Emerald #11
 Emerald #12
 Emerald #13
 Emerald #14
 Emerald #15
 Emerald #16
 Emerald #17
 Emerald #18
 Emerald #19
 Emerald #20
 Emerald #21
 Emerald #22
 Emerald #30
 Emerald #31
 Emerald #43
 Emerald #44
 Emerald #45

FDR

Copper Hill Mill Site No. 1
 Copper Hill Mill Site No. 2
 Copper Hill Mill Site No. 3
 Copper Hill Mill Site No. 4
 Copper Hill Mill Site No. 5
 Copper Hill Mill Site No. 6
 Copper Hill Mill Site No. 7
 Copper Hill Mill Site No. 8
 Copper Hill Mill Site No. 10
 Copper Hill Mill Site No. 11
 Copper Hill Mill Site No. 12
 Hermes Mill Site No. 13
 Copper Hill Mill Site No. 14
 Copper Hill Mill Site No. 15

The above listed claims are located in Sections 22, 23, 26, 27, T.23N., R.18W., in the Wallapai Mining District, Mohave County, Arizona.

RECEIVED
 BLM AZ STATE OFFICE
 2010 AUG 31 A 9:25
 PHOENIX, ARIZONA

BLM
Date
Box

United States Department of the Interior
Bureau of Land Management
LANDS/RECREATION & PLANNING
ONE N CENTRAL AVE
PHOENIX, AZ 85004 -2203
Phone:

Receipt

No: 2210141

Transaction #: 2280219

Date of Transaction: 09/07/2010

CUSTOMER:

SIERRA RESOURCE GROUP
PO BOX 128
CHLORIDE, AZ 86431-0128 US

LINE #	QTY	DESCRIPTION	REMARKS	UNIT PRICE	TOTAL
1	1.00	LOCATABLE MINERALS / MINING CLAIMS-NOT NEW-UNADJUD, ONE AUTH NO. ONLY / MINING CLAIM MONEY RECEIVED CASES: AMC105785/\$7140.00	MAINT 2011-51	- n/a -	7140.00
TOTAL:					\$7,140.00

PAYMENT INFORMATION

1	AMOUNT:	7140.00	POSTMARKED:	N/A
	TYPE:	CHECK	RECEIVED:	09/07/2010
	CHECK NO:	7345466		
	NAME:	SIERRA RESOURCE GROUP PO BOX 128 CHLORIDE AZ 86431-0128 US		

REMARKS

This receipt was generated by the automated BLM Collections and Billing System and is a paper representation of a portion of the official electronic record contained therein.

DECONCINI McDONALD YETWIN & LACY

A PROFESSIONAL CORPORATION
ATTORNEYS AT LAW
2525 EAST BROADWAY BOULEVARD • SUITE 200 • TUCSON, ARIZONA 85716-5300
(520) 322-5000 • (520) 322-5585 (Fax)

AMC 105 785
339597
364261
364620

EVO DECONCINI (1901-1986)

DENISE M. BAINTON	LISA SCHRINER LEWIS
JOHN C. E. BARRETT	NANCY J. MARCH
ALICE W. CALLISON	JOHN R. McDONALD
MICHAEL A. CORDIER	JARED G. PARKER
BARRY M. COREY	AMY R. PATTON
DENNIS DECONCINI	ALYCE L. PENNINGTON
ANDREW Y. ERWIN	JOHN C. RICHARDSON
SHELTON L. FREEMAN	DAVID V. SANDERSON
HEATHER K. GAINES	IRA M. SCHWARTZ
NATHAN B. HANNAH	LISA ANNE SMITH
LAWRENCE D. HIRSCH	SPENCER A. SMITH
JAMES A. JUTRY	SESALY O. STAMPS
KRISTEN B. KLOTZ	GARY F. URMAN
JOHN C. LACY	MICHAEL R. URMAN
MARIAN C. LALONDE	WAYNE E. YEHLING
MARK D. LAMMERS	RICHARD M. YETWIN

BARRON & POLK, P.L.L.C. - OF COUNSEL
JOHN H. BARRON, III
JAY M. POLK

HIRSCH LAW OFFICE, P.C. - OF COUNSEL
IVA S. HIRSCH

BARRETT L. KIME - OF COUNSEL
SARA J. VANCE - OF COUNSEL

7310 N. 16TH STREET, SUITE 330
PHOENIX, ARIZONA 85020
(602) 282-0500
FAX: (602) 282-0520

19 WEST BIRCH AVENUE
FLAGSTAFF, ARIZONA 86001
(928) 214-0466
FAX: (928) 214-6212

1680 DUKE STREET, FIFTH FLOOR
ALEXANDRIA, VA 22314
(703) 838-6200
FAX: (202) 315-3600

August 26, 2009

www.deconcinimcdonald.com

PLEASE REPLY TO TUCSON

rbarnes@dmvl.com

Via Federal Express

Arizona State Office
Bureau of Land Management
Attention: Public Room
One North Central Avenue, Suite 800
Phoenix, AZ 85004-4427

RE: **Payment of Claim Maintenance Fee; Redstone Resources Corporation**

Ladies and Gentlemen:

Delivered herewith is a check in the amount of \$7,140, as payment of the claim maintenance fees pursuant to the 30 U.S.C. § 28f(a), as adjusted by 30 U.S.C. § 28j(c) and implemented by notice in 74 *Federal Register* 30959-62 (June 29, 2009), for the assessment year beginning September 1, 2009, on behalf of Redstone Resources Corporation. A copy of the Certification of Payment of Maintenance Fee in Lieu of Affidavit of Annual Assessment Work to be recorded with the Mohave County Recorder's Office is also enclosed herewith.

Please return a date-stamped copy of this letter and the affidavit along with the receipt for payment to this office. Thank you for your assistance and please feel free to contact me or John Lacy with any questions or concerns.

Sincerely,

Robin E. Barnes

Robin E. Barnes, CP
Certified Paralegal

I:\FILES\DOCS\SGV001\280621\LTRVJ61870.DOC

RECEIVED
BLM AZ STATE OFFICE
2009 AUG 28 A 8:52




RECEIVED
BLMAG STATE OFFICE
2009/JUN 28 A 8:52
BY: [illegible]

STATE OF ARIZONA)
County of Pima) ss:

John C. Lacy, being first duly sworn, deposes and says that:

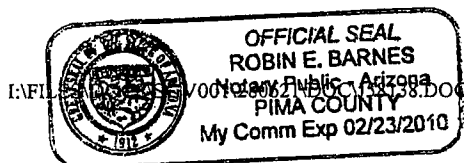
4. The Claims are held and claimed by the owner for the valuable mineral contained therein.

DATED this 26th day of August, 2009.

9. 
John C. Lacy

Sworn and subscribe to before me this 26th day of August, 2009, by John C. Lacy,
Agent for Redstone Resources Corporation.

John E. Barnes
Notary Public



Name of Claim	Original Notice		Amended Notice		BLM Serial
	Book	Page	Book	Page	A MC #
Emerald #12	5282	281			364272
Emerald #13	5282	282			364273
Emerald #14	5282	283			364274
Emerald #15	5282	284			364275
Emerald #16	5282	285			364276
Emerald #17	5282	286			364277
Emerald #18	5282	287			364278
Emerald #19	5282	288			364279
Emerald #20	5282	289			364280
Emerald #21	5349	445-446			364620
Emerald #22	5349	447-448			364621
Emerald #30	5349	463-464			364622
Emerald #31	5349	465-466			364623
Emerald #43	5349	489-490			364624
Emerald #44	5349	491-492			364625
Emerald #45	5349	493-494			364626

I:\FILES\DOCS\ASCE01\271268\DOCH68322.DOC

RECEIVED
BLM AZ STATE OFFICE
2009 AUG 28 A 8:52

United States Department of the Interior
Bureau of Land Management
BUSINESS & SUPPORT SVCS DIV
ONE N CENTRAL AVE SUITE 800
PHOENIX, AZ 85004 -4427
Phone: (602) 417-9200

Receipt

No: 1990412

Transaction #: 2054619	
Date of Transaction: 08/28/2009	
CUSTOMER:	JOHN LACY 2525 E BROADWAY BLVD STE 200 TUCSON, AZ 85716-5350 US

LINE #	QTY	DESCRIPTION	REMARKS	UNIT PRICE	TOTAL
1	1.00	LOCATABLE MINERALS / MINING CLAIMS-NOT NEW-UNADJUD, ONE AUTH NO. ONLY / MINING CLAIM MONEY RECEIVED CASES: 105792/\$7140.00	MAINT 2010 (51)	- n/a -	7140.00
TOTAL:					\$7,140.00

PAYMENT INFORMATION			
1	AMOUNT:	7140.00	POSTMARKED: 08/26/2009
	TYPE:	CHECK	RECEIVED: 08/28/2009
	CHECK NO:	003814	
	NAME:	DECONCINI MCDONALD YETWIN & LACY PC 2525 E BROADWAY BLVD STE 200 TUCSON AZ 85716-5350 US	

REMARKS

This receipt was generated by the automated BLM Collections and Billing System and is a paper representation of a portion of the official electronic record contained therein.

NOTICE OF TRANSFER OF INTEREST

AMC 105785
AMC 339597
AMC 386616
AMC 364620
AMC 364261

Notice is hereby given pursuant to 43 C.F.R. § 3833.3 that the following transfers have occurred related to certain unpatented placer mining claims (the "Claims") situated in the Yavapai County, Arizona, the names of which and the serial numbers assigned to each claim by the authorized officer pursuant to 43 C.F.R. § 3833.12 are set forth in Exhibit A attached hereto and made a part hereof:

1. By SGV Resources, Inc. changing its name to Redstone Resources Corporation in July, 2008. (Exhibit B).

The name and mailing address of the entity to which the interest in the Claims has been sold, assigned or otherwise transferred is:

Redstone Resources Corporation
405 Urban Street, Ste. 200
Lakewood, CO 80228

DATED this 4th day of October, 2008.

By: Marian C. LaLonde
Marian C. LaLonde, Agent

I:\FILES\DOCS\COPP06\271268\DOCV\37404.DOC

RECEIVED
OCT 23 4 03 PM
2008

1/28/09 *[Signature]*

ENTERED INTO COMPUTER

EXHIBIT A

RECEIVED
FBI LABORATORY

2000 OCT 28 A 10 34

PHOENIX, ARIZONA

SCHEDULE A

The following unpatented mining claims and mill sites are situated in the Mineral Park (Wallapai) Mining District, Mohave County, Arizona, the names of which and the recording and filing information of the location notices thereof with the Mohave County Recorder's Office and the Arizona State Office of the Bureau of Land Management are as follows:

Name of Claim	Original Notice		Amended Notice		BLM Serial
	Book	Page	Book	Page	A MC #
Copper Hill Mill No. 1	84	399-400			105792
Copper Hill Mill No. 2	84	401-402			105793
Copper Hill Mill No. 3	84	403-404			105794
Copper Hill Mill No. 4	84	405-406			105795
Copper Hill Mill No. 5	84	407-408			105796
Copper Hill Mill No. 6	84	409-410			105797
Copper Hill Mill No. 7	84	411-412			105798
Copper Hill Mill No. 8	84	413-414			105799
Copper Hill Mill No. 10	84	417-418			105801
Copper Hill Mill No. 11	84	419-420			105802
Copper Hill Mill No. 12	84	421-422			105803
Hermes Mill Site No. 13	84	425-426			105804
Copper Hill Mill No. 14	84	425-426			105805
Copper Hill Mill No. 15	84	427-428			105806
Copper Hill No. 2	WW	149-151	6A	55-56	105785
Hermes	Y	463	6A	63-64	105786
Hermes No. 2	AA	191-193	6A	63-64	105787
Jimtown Copper No. 1	6A	57-58			105788
Valley Copper No. 1	6A	50			105789
Valley Copper No. 2	5I	25			105790
Valley Copper No. 3	6C	118-119			105791
Emerald No. 1	2706	457-458			339597
Emerald No. 2	2706	459-460			339598
FDR	7006	755			386617
Emerald #1A	5282	269-270			364261
Emerald #2A	5282	271			364262
Emerald #3	5282	272			364263
Emerald #4	5282	273			364264
Emerald #5	5282	274			364265
Emerald #6	5282	275			364266
Emerald #7	5282	276			364267
Emerald #8	5282	277			364268
Emerald #9	5282	278			364269
Emerald #10	5282	279			364270
Emerald #11	5282	280			364271

Name of Claim	Original Notice		Amended Notice		BLM Serial
	Book	Page	Book	Page	A MC #
Emerald #12	5282	281			364272
Emerald #13	5282	282			364273
Emerald #14	5282	283			364274
Emerald #15	5282	284			364275
Emerald #16	5282	285			364276
Emerald #17	5282	286			364277
Emerald #18	5282	287			364278
Emerald #19	5282	288			364279
Emerald #20	5282	289			364280
Emerald #21	5349	445-446			364620
Emerald #22	5349	447-448			364621
Emerald #30	5349	463-464			364622
Emerald #31	5349	465-466			364623
Emerald #43	5349	489-490			364624
Emerald #44	5349	491-492			364625
Emerald #45	5349	493-494			364626

I:\FILES\DOCS\ASCE01\271268\DOC\H68322.DOC

09 SEP 2003
 2003 OCT 23 A 10:35
 PHOENIX, ARIZONA

EXHIBIT B

RECEIVED
ELECTRONIC
200 OCT 28 A 10 35

PHOENIX, ARIZONA

SECRETARY OF STATE



CERTIFICATE OF NAME CHANGE

I, ROSS MILLER, the duly qualified and elected Nevada Secretary of State, do hereby certify that on July 15, 2008, a Certificate of Amendment to its Articles of Incorporation changing the name to **REDSTONE RESOURCES CORPORATION**, was filed in this office by **SGV RESOURCES INC.**. Said change of name has been made in accordance with the laws of the State of Nevada and that said Certificate of Amendment is now on file and of record in this office.

IN WITNESS WHEREOF, I have hereunto set my hand and affixed the Great Seal of State, at my office on July 18, 2008.


A handwritten signature of Ross Miller in black ink.

ROSS MILLER
Secretary of State

By

A handwritten signature of the Certification Clerk in black ink.

Certification Clerk



RECEIVED
2008 OCT 28 4 10 PM
RECEIVED
2008 OCT 28 4 10 PM
RECEIVED
2008 OCT 28 4 10 PM

DECONCINI McDONALD YETWIN & LACY

A PROFESSIONAL CORPORATION
ATTORNEYS AT LAW

MARIAN C. LALONDE
mlalonde@dmyl.com

2525 EAST BROADWAY BOULEVARD • SUITE 200
TUCSON, ARIZONA 85716-5300
(520) 322-5000 • (520) 322-5585 (Fax)

OFFICES IN: PHOENIX, ARIZONA
FLAGSTAFF, ARIZONA
ALEXANDRIA, VIRGINIA
WASHINGTON, D.C.

www.deconcinimcdonald.com

October 9, 2008

Via Certified Mail - Return Receipt Requested

Arizona State Office
Bureau of Land Management
Attention: Public Room
One North Central Ave., Suite 800
Phoenix, AZ 85004-4427

RE: Notice of Transfer of Interest
Redstone Resources Corporation

Ladies and Gentlemen:

Enclosed is a Notice of Transfer of Interest and our check in the amount of \$510.00 to pay your fees. Please update your records accordingly.

Thank you for your time and assistance in this matter. Please contact if you have any questions or need clarification.

Sincerely,



Marian C. LaLonde

mcl
Encs.

c: Gary Davis
John King

I:\FILES\DOCS\COPP06\271268\LTR\43741.DOC

RECEIVED
OCT 29 10 51 AM
BUREAU OF LAND MANAGEMENT
PHOENIX, ARIZONA

United States Department of the Interior
Bureau of Land Management
BUSINESS & SUPPORT SVCS DIV
ONE N CENTRAL AVE SUITE 800
PHOENIX, AZ 85004 -4427
Phone: (602) 417-9200

Receipt

No: 1813495

Transaction #: 1872126

Date of Transaction: 11/04/2008

CUSTOMER: DECONCINI MCDONALD YETWIN & LACY
2525 E BROADWAY BLVD STE 200
TUCSON, AZ 85716-5300 US

LINE #	QTY	DESCRIPTION	REMARKS	UNIT PRICE	TOTAL
1	1.00	LOCATABLE MINERALS / MINING CLAIMS-NOT NEW-UNADJUD, ONE AUTH NO. ONLY / MINING CLAIM MONEY RECEIVED CASES: AMC105792/\$510.00	TRF	- n/a -	510.00
TOTAL:					\$510.00

PAYMENT INFORMATION					
1	AMOUNT:	510.00		POSTMARKED:	10/09/2008
	TYPE:	CHECK		RECEIVED:	10/28/2008
	CHECK NO:	000165			
	NAME:	REDSTONE RESOURCES CORPORATION 405 URBAN ST, STE 200 LAKEWOOD CO 80228 US			

REMARKS

This receipt was generated by the automated BLM Collections and Billing System and is a paper representation of a portion of the official electronic record contained therein.

DECONCINI McDONALD YETWIN & LACY

A PROFESSIONAL CORPORATION
ATTORNEYS AT LAW

2525 EAST BROADWAY BOULEVARD • SUITE 200 • TUCSON, ARIZONA 85716-5300
(520) 322-5000 • (520) 322-5585 (Fax)

EVO DECONCINI (1901-1986)

JOHN R. McDONALD
RICHARD M. YETWIN
JOHN C. RICHARDSON
SPENCER A. SMITH
DENISE M. BAINTON
WAYNE E. YEHLING
SHELTON L. FREEMAN
BARRY M. COREY
NATHAN B. HANNAH
NANCY J. MARCH
MICHAEL A. CORDIER
MARK D. LAMMERS
MARIAN C. LALONDE
EMILY R. TAYLOR
GREGORY D. HONIG

DENNIS DECONCINI
JOHN C. LACY
JAMES A. JUTRY
MICHAEL R. URMAN
GARY F. URMAN
DAVID V. SANDERSON
ALYCE L. PENNINGTON
LISA ANNE SMITH
ALICE W. CALLISON
IRA M. SCHWARTZ
HEATHER K. GAINES
LISA SCHRINER LEWIS
KRISTEN B. KLOTZ
JOHN C. E. BARRETT

SARA J. VANCE - OF COUNSEL
BARRON & POLK, P.L.L.C. - OF COUNSEL
JAY M. POLK
JOHN H. BARRON, III
BARRETT L. KIME - OF COUNSEL

Packet too large to copy,
Original placed in AMC361381.
Copied only pertinent documents for
the rest of the 44-Lead File numbers.

August 21, 2008

Via Federal Express

Arizona State Office
Bureau of Land Management
Attention: Public Room
One North Central Avenue, Suite 800
Phoenix, AZ 85004-4427

RE: **Payment of Claim Maintenance Fee; Wateringhole Productions, Inc.**

Ladies and Gentlemen:

Delivered herewith is a check in the amount of \$35,625, as payment of the claim maintenance fees pursuant to the 30 U.S.C. § 28f(a), as modified by 43 C.F.R. § 3830.21, as authorized by 30 U.S.C. § 28j(c) for the assessment year beginning September 1, 2008, on behalf of **Wateringhole Production, Inc.** A copy of the Certification of Payment of Maintenance Fee in Lieu of Affidavit of Annual Assessment Work to be recorded with the Mohave County Recorder's Office is also enclosed herewith.

Please return a date-stamped copy of this letter and the affidavit along with the receipt for payment to this office. Thank you for your assistance and please feel free to contact me or John Lacy with any questions or concerns.

Sincerely,

Robin E. Barnes

Robin E. Barnes, CP
Certified Paralegal

reb

c. w/out enc. Alan Brown (via email)
I:\FILES\DOCS\AURU01\22071\LTR\HX9987.DOC

7310 N. 16TH STREET, SUITE 3303
PHOENIX, ARIZONA 85020
(602) 282-0500
FAX (602) 282-0520
19 WEST BIRCH AVENUE
FLAGSTAFF, ARIZONA 86001
(928) 214-0466
FAX: (928) 214-6212
1615 "L" STREET NW, SUITE 850
WASHINGTON, D.C. 20036
(202) 833-8001
FAX: (202) 315-3600

www.deconcinimcdonald.com

PLEASE REPLY TO TUCSON

rbarnes@dmyl.com

11/11/08 34315
960635 168502
359151 328362
359689 350121
363477 352178
24466 369028
225655 83669
320083 84758
319322 19271
332906 387450
315139 387073
379641
353049
373528
374748
391253
75981
124258
353382
105785
364261
386616
339597
188442
354858
364261
364620
368208
51409
392436
376997
383320
85037
31972

285

RECEIVED
BLM AREA OFFICE

2009 AUG 25 A 9:00 AM

ENTERED INTO COMPUTER
9/11/08 ab

After recording, please return to:

John C. Lacy
DeConcini McDonald Yetwin & Lacy, P.C.
2525 E. Broadway Blvd., #200
Tucson, AZ 85716

STATE OF ARIZONA)
) ss:
County of Pima)

**CERTIFICATION OF PAYMENT OF MAINTENANCE FEE
IN LIEU OF AFFIDAVIT OF ANNUAL ASSESSMENT WORK**

John C. Lacy, being first duly sworn, deposes and says that:


1. He is an agent for Wateringhole Productions, Inc., a Nevada corporation, owner of the unpatented lode mining claims situated in Mohave County, Arizona (the "Claims"), the location notices of which are of record in said county, and in the records of the Arizona State Office of the Bureau of Land Management under the file numbers indicated in the attached Exhibit A.

2. Pursuant to the 30 U.S.C. § 28f(a), as modified by 43 C.F.R. § 3830.21, as authorized by 30 U.S.C. § 28j(c), the owner has paid a maintenance fee of \$125 per claim for the assessment year beginning September 1, 2008, and this Certificate is in lieu of an affidavit of performance of annual assessment work or notice of intent of hold.

3. The name and address of the owner of Claims for which this Certificate is prepared are Wateringhole Productions, Inc. P.O. Box 60610, Boulder City, NV 89006.


4. The Claims are held and claimed by the owner for the valuable mineral contained therein.

DATED this 21st day of August, 2008.


John C. Lacy

Sworn and subscribe to before me this 21st day of August, 2008, by John C. Lacy,
Agent for Wateringhole Productions, Inc.


Notary Public



RECEIVED
BLM ARIZONA OFFICE
AUG 25 8:04

DECONCINI McDONALD YETWIN & LACY

A PROFESSIONAL CORPORATION

ATTORNEYS AT LAW

2525 EAST BROADWAY BOULEVARD • SUITE 200 • TUCSON, ARIZONA 85716-5300
(520) 322-5000 • (520) 322-5585 (Fax)

EVO DECONCINI (1901-1986)

JOHN R. McDONALD
RICHARD M. YETWIN
JOHN C. RICHARDSON
SPENCER A. SMITH
DENISE M. BAINTON
WAYNE E. YEHLING
SHELTON L. FREEMAN
BARRY M. COREY
NATHAN B. HANNAH
NANCY J. MARCH
MICHAEL A. CORDIER
MARK D. LAMMERS
MARIAN C. LALONDE
EMILY R. TAYLOR
GREGORY D. HONIG

DENNIS DECONCINI
JOHN C. LACY
JAMES A. JUTRY
MICHAEL R. URMAN
GARY F. URMAN
DAVID V. SANDERSON
ALYCE L. PENNINGTON
LISA ANNE SMITH
ALICE W. CALLISON
IRA M. SCHWARTZ
HEATHER K. GAINES
LISA SCHRINER LEWIS
KRISTEN B. KLOTZ
JOHN C. E. BARRETT

SARA J. VANCE - OF COUNSEL
BARRON & POLK, P.L.L.C. - OF COUNSEL
JAY M. POLK
JOHN H. BARRON, III
BARRETT L. KIME - OF COUNSEL

7310 N. 16TH STREET, SUITE 330
PHOENIX, ARIZONA 85020
(602) 282-0500
FAX (602) 282-0520

19 WEST BIRCH AVENUE
FLAGSTAFF, ARIZONA 86001
(928) 214-0468
FAX: (928) 214-6212

1615 "L" STREET NW, SUITE 850
WASHINGTON, D.C. 20036
(202) 833-8001
FAX: (202) 315-3600

August 21, 2008

www.deconcinimcdonald.com

PLEASE REPLY TO TUCSON

rbarnes@dmvl.com

Via Federal Express

Arizona State Office
Bureau of Land Management
Attention: Public Room
One North Central Avenue, Suite 800
Phoenix, AZ 85004-4427

RE: **Payment of Claim Maintenance Fee; Nevada Pacific Mining Company
Incorporated**

Ladies and Gentlemen:

Delivered herewith is a check in the amount of \$10,750, as payment of the claim maintenance fees pursuant to the 30 U.S.C. § 28f(a), as modified by 43 C.F.R. § 3830.21, as authorized by 30 U.S.C. § 28j(c) for the assessment year beginning September 1, 2008, on behalf of Nevada Pacific Mining Company Incorporated. A copy of the Certification of Payment of Maintenance Fee in Lieu of Affidavit of Annual Assessment Work to be recorded with the Mohave County Recorder's Office is also enclosed herewith.

Please return a date-stamped copy of this letter and the affidavit along with the receipt for payment to this office. Thank you for your assistance and please feel free to contact me or John Lacy with any questions or concerns.

Sincerely,

Robin E. Barnes

Robin E. Barnes, CP
Certified Paralegal

reb

c. w/out enc. Alan Brown (via email)

\\FILES\DOCS\AURU01\22071\NLTR\HX9984.DOC

PHOENIX, ARIZONA

2008 AUG 25 A 8:05

86

of August,
2008 AUG 25 A 8:05
PHOENIX, ARIZONA

DECONCINI McDONALD YETWIN & LACY

A PROFESSIONAL CORPORATION

ATTORNEYS AT LAW

2525 EAST BROADWAY BOULEVARD • SUITE 200 • TUCSON, ARIZONA 85716-5300
(520) 322-5000 • (520) 322-5585 (Fax)

EVO DECONCINI (1901-1986)

JOHN R. McDONALD	DENNIS DECONCINI
RICHARD M. YETWIN	JOHN C. LACY
JOHN C. RICHARDSON	JAMES A. JUTRY
SPENCER A. SMITH	MICHAEL R. URMAN
DENISE M. BAINTON	GARY F. URMAN
WAYNE E. YEHLING	DAVID V. SANDERSON
SHELTON L. FREEMAN	ALYCE L. PENNINGTON
BARRY M. COREY	LISA ANNE SMITH
NATHAN B. HANNAH	ALICE W. CALLISON
NANCY J. MARCH	IRA M. SCHWARTZ
MICHAEL A. CORDIER	HEATHER K. GAINES
MARK D. LAMMERS	LISA SCHRINER LEWIS
MARIAN C. LALONDE	KRISTEN B. KLOTZ
EMILY R. TAYLOR	JOHN C. E. BARRETT
GREGORY D. HONIG	

SARA J. VANCE - OF COUNSEL
BARRON & POLK, P.L.L.C. - OF COUNSEL
JAY M. POLK
JOHN H. BARRON, III
BARRETT L. KIME - OF COUNSEL

August 21, 2008

7310 N. 16TH STREET, SUITE 330
PHOENIX, ARIZONA 85020
(602) 282-0500
FAX (602) 282-0520

19 WEST BIRCH AVENUE
FLAGSTAFF, ARIZONA 86001
(928) 214-0466
FAX: (928) 214-6212

1615 "L" STREET NW, SUITE 850
WASHINGTON, D.C. 20036
(202) 833-8001
FAX: (202) 315-3600

www.deconcinimcdonald.com

PLEASE REPLY TO TUCSON

rbarnes@dmyl.com

Via Federal Express

Arizona State Office
Bureau of Land Management
Attention: Public Room
One North Central Avenue, Suite 800
Phoenix, AZ 85004-4427

RE: **Payment of Claim Maintenance Fee; Thirstystone Resources, Inc.**

Ladies and Gentlemen:

Delivered herewith is a check in the amount of \$250, as payment of the claim maintenance fees pursuant to the 30 U.S.C. § 28f(a), as modified by 43 C.F.R. § 3830.21, as authorized by 30 U.S.C. § 28j(c) for the assessment year beginning September 1, 2008, on behalf of Thirstystone Resources, Inc. A copy of the Certification of Payment of Maintenance Fee in Lieu of Affidavit of Annual Assessment Work to be recorded with the Navajo County Recorder's Office is also enclosed herewith.

Please return a date-stamped copy of this letter and the affidavits along with the receipt for payment to this office. Thank you for your assistance and please feel free to contact me or John Lacy with any questions or concerns.

Sincerely,



Robin E. Barnes, CP
Certified Paralegal

reb

c. w/enc.

Laura Leahy

\\FILES\DOCS\DESE06\960505\LTR\HX9964.DOC

PHOENIX, ARIZONA

2008 AUG 25 11:09

2

John C. Lacy
DeConcini McDonald Yetwin & Lacy, P.C.
2525 E. Broadway Blvd., #200
Tucson, AZ 85716

STATE OF TEXAS)
) ss:
County of Cook)

**CERTIFICATION OF PAYMENT OF MAINTENANCE FEE
IN LIEU OF AFFIDAVIT OF ANNUAL ASSESSMENT WORK**

Laurie Leahy, being first duly sworn, deposes and says that:

1. She is an agent for Thirstystone Resources, Inc., the owner of the following described unpatented placer mining claims situated in Navajo County, Arizona (the "Claims"), the location notices of which are of record in said county, and in the records of the Arizona State Office of the Bureau of Land Management under the file numbers indicated as follows:

Name of Claim	Cty Recds Document No.	BLM Serial A MC No.
NIZ #3	1998-6151	350123 350121
THT #1	1999-11101	352178 L

The NIZ #3 claim is situated in the Southwest Quarter of Section 22, Township 12 North, Range 20 East and the THT #1 claim is situated in the Northwest Quarter of Section 28, Township 12 North, Range 20 East, all in the Gila and Salt River Meridian.

2. Pursuant to the 30 U.S.C. § 28f(a), as modified by 43 C.F.R. § 3830.21, as authorized by 30 U.S.C. § 28j(c), the owner has paid a maintenance fee of \$125 per claim for the assessment year beginning September 1, 2008, and this Certificate is in lieu of an affidavit of performance of annual assessment work or notice of intent of hold. Owner states, however, that mineral production activities have occurred upon the Claims during the past assessment year that would have ordinarily qualified as annual assessment work.

3. The name and address of the owner of Claims for which this Certificate is prepared are Thirstystone Resources, Inc., c/o RAF Industries, Inc., One Pitcairn Place, 165 Township Line Road, Suite 2100, Jenkintown, PA 19046.

4. The Claims are held and claimed by the owner for the valuable mineral contained therein.

ARIZONA

DECONCINI McDONALD YETWIN & LACY

A PROFESSIONAL CORPORATION

ATTORNEYS AT LAW

2525 EAST BROADWAY BOULEVARD • SUITE 200 • TUCSON, ARIZONA 85716-5300
(520) 322-5000 • (520) 322-5585 (Fax)

EVO DECONCINI (1901-1986)

JOHN R. McDONALD	DENNIS DECONCINI
RICHARD M. YETWIN	JOHN C. LACY
JOHN C. RICHARDSON	JAMES A. JUTRY
SPENCER A. SMITH	MICHAEL R. URMAN
DENISE M. BAINTON	GARY F. URMAN
WAYNE E. YEHLING	DAVID V. SANDERSON
SHELTON L. FREEMAN	ALYCE L. PENNINGTON
BARRY M. COREY	LISA ANNE SMITH
NATHAN B. HANNAH	ALICE W. CALLISON
NANCY J. MARCH	IRA M. SCHWARTZ
MICHAEL A. CORDIER	HEATHER K. GAINES
MARK D. LAMMERS	LISA SCHRINER LEWIS
MARIAN C. LALONDE	KRISTEN B. KLOTZ
EMILY R. TAYLOR	JOHN C. E. BARRETT
GREGORY D. HONIG	

SARA J. VANCE - OF COUNSEL
BARRON & POLK, P.L.L.C. - OF COUNSEL
JAY M. POLK
JOHN H. BARRON, III
BARRETT L. KIME - OF COUNSEL

7310 N. 16TH STREET, SUITE 330
PHOENIX, ARIZONA 85020
(602) 282-0500
FAX (602) 282-0520

19 WEST BIRCH AVENUE
FLAGSTAFF, ARIZONA 86001
(928) 214-0466
FAX: (928) 214-6212

1615 "L" STREET NW, SUITE 850
WASHINGTON, D.C. 20036
(202) 833-8001
FAX: (202) 315-3600

August 21, 2008

www.deconcinimcdonald.com

PLEASE REPLY TO TUCSON

rbarnes@dmyl.com

Via Federal Express

Arizona State Office
Bureau of Land Management
Attention: Public Room
One North Central Avenue, Suite 800
Phoenix, AZ 85004-4427

RE: **Payment of Claim Maintenance Fee; James L. Rodman Trust Agreement**

Ladies and Gentlemen:

Delivered herewith is a check in the amount of \$375.00 as payment of the claim maintenance fees pursuant to the 30 U.S.C. § 28f(a), as modified by 43 C.F.R. § 3830.21, as authorized by 30 U.S.C. § 28j(c) for the assessment year beginning September 1, 2008, on behalf of James L. Rodman Trust Agreement. A copy of the Certification of Payment of Maintenance Fee in Lieu of Affidavit of Annual Assessment Work to be recorded with the Cochise County Recorder's Office is also enclosed herewith.

Please return a date-stamped copy of this letter and the affidavit along with the receipt for payment to this office. Thank you for your assistance and please feel free to contact me or John Lacy with any questions or concerns.

Sincerely,

Robin E Barnes

Robin E. Barnes, CP
Certified Paralegal

reb

c. w/enc. Jim Rodman

I:\FILES\DOCS\RODM01\240837\LTR\HX9537.DOC

PHOENIX, ARIZONA


2008/08/25 A 8:07

3


DATED this 18th day of August, 2008.


Laurie Leahy

Sworn and subscribed before me this 18th day of August, 2008, by Laurie Leahy,
Agent for Thirstystone Resources, Inc.


Notary Public

I:\FILES\DOCS\DESE06\960505\DOC\HW4602.DOC



RECEIVED
BLM
2008 AUG 25 A 8:06
PHOENIX, ARIZONA

DECONCINI McDONALD YETWIN & LACY

A PROFESSIONAL CORPORATION
ATTORNEYS AT LAW

2525 EAST BROADWAY BOULEVARD • SUITE 200 • TUCSON, ARIZONA 85716-5300
(520) 322-5000 • (520) 322-5585 (Fax)

EVO DECONCINI (1901-1988)

JOHN R. McDONALD
RICHARD M. YETWIN
JOHN C. RICHARDSON
SPENCER A. SMITH
DENISE M. BAINTON
WAYNE E. YEHLING
SHELTON L. FREEMAN
BARRY M. COREY
NATHAN B. HANNAH
NANCY J. MARCH
MICHAEL A. CORDIER
MARK D. LAMMERS
MARIAN C. LALONDE
EMILY R. TAYLOR
GREGORY D. HONIG

DENNIS DECONCINI
JOHN C. LACY
JAMES A. JUTRY
MICHAEL R. URMAN
GARY F. URMAN
DAVID V. SANDERSON
ALYCE L. PENNINGTON
LISA ANNE SMITH
ALICE W. CALLISON
IRA M. SCHWARTZ
HEATHER K. GAINES
LISA SCHRINER LEWIS
KRISTEN B. KLOTZ
JOHN C. E. BARRETT

SARA J. VANCE - OF COUNSEL
BARRON & POLK, P.L.L.C. - OF COUNSEL
JAY M. POLK
JOHN H. BARRON, III
BARRETT L. KIME - OF COUNSEL

7310 N. 16TH STREET, SUITE 330
PHOENIX, ARIZONA 85020
(602) 282-0500
FAX (602) 282-0520

19 WEST BIRCH AVENUE
FLAGSTAFF, ARIZONA 86001
(928) 214-0468
FAX: (928) 214-6212

1615 "L" STREET NW, SUITE 850
WASHINGTON, D.C. 20036
(202) 833-8001
FAX: (202) 315-3600

August 21, 2008

www.deconcini-mcdonald.com

PLEASE REPLY TO TUCSON

rbarnes@dmvl.com

Via Federal Express

Arizona State Office
Bureau of Land Management
Attention: Public Room
One North Central Avenue, Suite 800
Phoenix, AZ 85004-4427

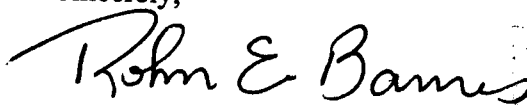
RE: **Payment of Claim Maintenance Fee; Black Sands, L.L.C.**

Ladies and Gentlemen:

Delivered herewith is a check in the amount of \$6,750.00 as payment of the claim maintenance fees pursuant to the 30 U.S.C. § 28f(a), as modified by 43 C.F.R. § 3830.21, as authorized by 30 U.S.C. § 28j(c) for the assessment year beginning September 1, 2008, on behalf of Black Sands, L.L.C. Inc. A copy of the Certification of Payment of Maintenance Fee in Lieu of Affidavit of Annual Assessment Work to be recorded with the Pinal County Recorder's Office is also enclosed herewith.

Please return a date-stamped copy of this letter and the affidavit along with the receipt for payment to this office. Thank you for your assistance and please feel free to contact me or John Lacy with any questions or concerns.

Sincerely,



Robin E. Barnes, CP
Certified Paralegal

reb

c. w/enc.

Howard Ohlhausen

\\FILES\DOCS\OHLH01\251170\LTR\HX9930.DOC

200 AUG 25 A 9:07
MAIL ROOM

STATE OF ARIZONA)
) ss:
County of Maricopa)

Howard G. Ohlhausen, being first duly sworn, deposes and says that:

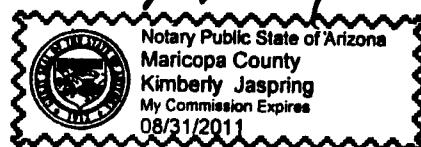
2. Pursuant to the 30 U.S.C. § 28f(a), as modified by 43 C.F.R. § 3830.21, as authorized by 30 U.S.C. § 28j(c), the owner has paid a maintenance fee of \$125 per claim for the assessment year beginning September 1, 2008, and this Certificate is in lieu of an affidavit of performance of annual assessment work or notice of intent of hold.

THIS IS NOT A CHANGE OF ADDRESS

DATED this 14 day of August, 2008.

Sworn and subscribed to before me this 4th day of August, 2008, by Howard Ohlhausen.

I:\FILES\DOCS\OHLH01\251170\DOC\HW2443.DOC



DECONCINI McDONALD YETWIN & LACY

A PROFESSIONAL CORPORATION

ATTORNEYS AT LAW

2525 EAST BROADWAY BOULEVARD • SUITE 200 • TUCSON, ARIZONA 85716-5300
(520) 322-5000 • (520) 322-5585 (Fax)

EVO DECONCINI (1901-1986)

JOHN R. McDONALD
RICHARD M. YETWIN
JOHN C. RICHARDSON
SPENCER A. SMITH
DENISE M. BAINTON
WAYNE E. YEHLENG
SHELTON L. FREEMAN
BARRY M. COREY
NATHAN B. HANNAH
NANCY J. MARCH
MICHAEL A. CORDIER
MARK D. LAMMERS
MARIAN C. LALONDE
EMILY R. TAYLOR
GREGORY D. HONIG

DENNIS DECONCINI
JOHN C. LACY
JAMES A. JUTRY
MICHAEL R. URMAN
GARY F. URMAN
DAVID V. SANDERSON
ALYCE L. PENNINGTON
LISA ANNE SMITH
ALICE W. CALLISON
IRA M. SCHWARTZ
HEATHER K. GAINES
LISA SCHRINER LEWIS
KRISTEN B. KLOTZ
JOHN C. E. BARRETT

SARA J. VANCE - OF COUNSEL
BARRON & POLK, P.L.L.C. - OF COUNSEL
JAY M. POLK
JOHN H. BARRON, III
BARRETT L. KIME - OF COUNSEL

August 21, 2008

7310 N. 16TH STREET, SUITE 330
PHOENIX, ARIZONA 85020
(602) 282-0500
FAX (602) 282-0520

19 WEST BIRCH AVENUE
FLAGSTAFF, ARIZONA 86001
(928) 214-0488
FAX: (928) 214-8212

1615 "L" STREET NW, SUITE 850
WASHINGTON, D.C. 20038
(202) 833-8001
FAX: (202) 315-3600

www.deconcinimcdonald.com

PLEASE REPLY TO TUCSON

rbarnes@dmvl.com

Via Federal Express

Arizona State Office
Bureau of Land Management
Attention: Public Room
One North Central Avenue, Suite 800
Phoenix, AZ 85004-4427

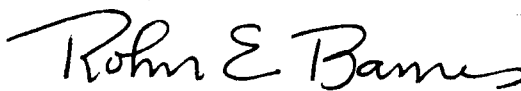
RE: **Payment of Claim Maintenance Fee; Twin Buttes Properties, Inc.**

Ladies and Gentlemen:

Delivered herewith is a check in the amount of \$7,750.00 as payment of the claim maintenance fees pursuant to the 30 U.S.C. § 28f(a), as modified by 43 C.F.R. § 3830.21, as authorized by 30 U.S.C. § 28j(c) for the assessment year beginning September 1, 2008, on behalf of Twin Buttes Properties, Inc. A copy of the Certification of Payment of Maintenance Fee in Lieu of Affidavit of Annual Assessment Work to be recorded with the Pima County Recorder's Office is also enclosed herewith.

Please return a date-stamped copy of this letter and the affidavit along with the receipt for payment to this office. Thank you for your assistance and please feel free to contact me or John Lacy with any questions or concerns.

Sincerely,



Robin E. Barnes, CP
Certified Paralegal

reb


c. w/enc.

Harold Metz

I:\FILES\DOCS\TWIN01\870387\LTR\HX9926.DOC

62

STATE OF ARIZONA)
) ss:
County of Pima)



DECONCINI McDONALD YETWIN & LACY

A PROFESSIONAL CORPORATION
ATTORNEYS AT LAW

2525 EAST BROADWAY BOULEVARD • SUITE 200 • TUCSON, ARIZONA 85716-5300
(520) 322-5000 • (520) 322-5585 (Fax)

EVO DECONCINI (1901-1988)

JOHN R. McDONALD
RICHARD M. YETWIN
JOHN C. RICHARDSON
SPENCER A. SMITH
DENISE M. BAINTON
WAYNE E. YEHLENG
SHELTON L. FREEMAN
BARRY M. COREY
NATHAN B. HANNAH
NANCY J. MARCH
MICHAEL A. CORDIER
MARK D. LAMMERS
MARIAN C. LALONDE
EMILY R. TAYLOR
GREGORY D. HONIG

DENNIS DECONCINI
JOHN C. LACY
JAMES A. JUTRY
MICHAEL R. URMAN
GARY F. URMAN
DAVID V. SANDERSON
ALYCE L. PENNINGTON
LISA ANNE SMITH
ALICE W. CALLISON
IRA M. SCHWARTZ
HEATHER K. GAINES
LISA SCHRINER LEWIS
KRISTEN B. KLOTZ
JOHN C. E. BARRETT

SARA J. VANCE - OF COUNSEL
BARRON & POLK, P.L.L.C. - OF COUNSEL
JAY M. POLK
JOHN H. BARRON, III
BARRETT L. KIME - OF COUNSEL

August 21, 2008

7310 N. 16TH STREET, SUITE 330
PHOENIX, ARIZONA 85020
(602) 282-0500
FAX (602) 282-0520

19 WEST BIRCH AVENUE
FLAGSTAFF, ARIZONA 86001
(928) 214-0488
FAX: (928) 214-8212

1615 "L" STREET NW, SUITE 850
WASHINGTON, D.C. 20036
(202) 833-8001
FAX: (202) 315-3600

www.deconcinimcdonald.com

PLEASE REPLY TO TUCSON

rbarnes@dmvl.com

Via Federal Express

Arizona State Office
Bureau of Land Management
Attention: Public Room
One North Central Avenue, Suite 800
Phoenix, AZ 85004-4427

RE: **Payment of Claim Maintenance Fee; Manuel R. Hernandez**

Ladies and Gentlemen:

Delivered herewith is a check in the amount of \$5,000.00 as payment of the claim maintenance fees pursuant to the 30 U.S.C. § 28f(a), as modified by 43 C.F.R. § 3830.21, as authorized by 30 U.S.C. § 28j(c) for the assessment year beginning September 1, 2008, on behalf of Manuel R. Hernandez. A copy of the Certification of Payment of Maintenance Fee in Lieu of Affidavit of Annual Assessment Work to be recorded with the Cochise County Recorder's Office is also enclosed herewith.

Please return a date-stamped copy of this letter and the affidavit along with the receipt for payment to this office. Thank you for your assistance and please feel free to contact me or John Lacy with any questions or concerns.

Sincerely,

Robin E. Barnes

Robin E. Barnes, CP
Certified Paralegal

reb

c. w/enc.

Manuel Hernandez
Manny Hernandez (via email)
Jana Flagler

I:\FILES\DOCS\HERN10\261166\LTR\HX9897.DOC

After recording, please return to:
John C. Lacy
DeConcini McDonald Yetwin & Lacy, P.C.
2525 E. Broadway Blvd., #200
Tucson, AZ 85716

STATE OF ARIZONA)
) ss:
County of Pima)

**CERTIFICATION OF PAYMENT OF MAINTENANCE FEE
IN LIEU OF AFFIDAVIT OF ANNUAL ASSESSMENT WORK**

John C. Lacy, being first duly sworn, deposes and says that:

1. He is an agent for Manuel R. Hernandez, the owner of the unpatented lode mining claims situated in Cochise County, Arizona (the "Claims"), the location notices of which are of record in Cochise County, and in the records of the Arizona State Office of the Bureau of Land Management under the file numbers indicated in the attached Exhibit A. The Claims are situated in Section 33, Township 18 South, Range 25 East, and Sections 4 and 9, Township 19 South, Range 25 East, Gila and Salt River Meridian.

2. Pursuant to the 30 U.S.C. § 28f(a), as modified by 43 C.F.R. § 3830.21, as authorized by 30 U.S.C. § 28j(c), the owners have paid a maintenance fee of \$125 per claim for the assessment year beginning September 1, 2008, and this Certificate is in lieu of an affidavit of performance of annual assessment work or notice of intent of hold.

3. The name and address of the owner of the Claims for which this Certificate is prepared are P.O. Box 61, Pearce, AZ 85625.


THIS IS NOT A CHANGE OF ADDRESS

4. The Claims are held and claimed by the owner for the valuable minerals contained therein.

DATED this 21st day of August, 2008.


John C. Lacy

Sworn and subscribed before me this 21st day of August, 2008, by John C. Lacy, Agent for Manuel R. Hernandez.




Notary Public

DECONCINI McDONALD YETWIN & LACY

A PROFESSIONAL CORPORATION

ATTORNEYS AT LAW

2525 EAST BROADWAY BOULEVARD • SUITE 200 • TUCSON, ARIZONA 85716-5300
(520) 322-5000 • (520) 322-5585 (Fax)

EVO DECONCINI (1901-1986)

JOHN R. McDONALD	DENNIS DECONCINI
RICHARD M. YETWIN	JOHN C. LACY
JOHN C. RICHARDSON	JAMES A. JUTRY
SPENCER A. SMITH	MICHAEL R. URMAN
DENISE M. BAINTON	GARY F. URMAN
WAYNE E. YEHLING	DAVID V. SANDERSON
SHELTON L. FREEMAN	ALYCE L. PENNINGTON
BARRY M. COREY	LISA ANNE SMITH
NATHAN B. HANNAH	ALICE W. CALLISON
NANCY J. MARCH	IRA M. SCHWARTZ
MICHAEL A. CORDIER	HEATHER K. GAINES
MARK D. LAMMERS	LISA SCHRINER LEWIS
MARIAN C. LALONDE	KRISTEN B. KLOTZ
EMILY R. TAYLOR	JOHN C. E. BARRETT
GREGORY D. HONIG	

SARA J. VANCE - OF COUNSEL
BARRON & POLK, P.L.L.C. - OF COUNSEL
JAY M. POLK
JOHN H. BARRON, III
BARRETT L. KIME - OF COUNSEL

7310 N. 16TH STREET, SUITE 330
PHOENIX, ARIZONA 85020
(602) 282-0500
FAX (602) 282-0520

19 WEST BIRCH AVENUE
FLAGSTAFF, ARIZONA 86001
(928) 214-0486
FAX: (928) 214-6212

1615 "L" STREET NW, SUITE 850
WASHINGTON, D.C. 20036
(202) 833-8001
FAX: (202) 315-3800

August 21, 2008

www.deconcinimcdonald.com

PLEASE REPLY TO TUCSON

rbarnes@dmyl.com

Via Federal Express

Arizona State Office
Bureau of Land Management
Attention: Public Room
One North Central Avenue, Suite 800
Phoenix, AZ 85004-4427

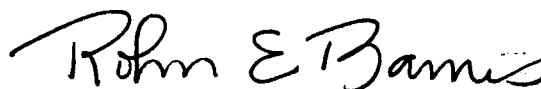
RE: **Payment of Claim Maintenance Fee; Dunbar Stone Company, Inc.**

Ladies and Gentlemen:

Delivered herewith are two (2) checks in the amount of \$4,250 and \$1,125, respectively, as payment of the claim maintenance fees pursuant to the 30 U.S.C. § 28f(a), as modified by 43 C.F.R. § 3830.21, as authorized by 30 U.S.C. § 28j(c) for the assessment year beginning September 1, 2008, on behalf of Dunbar Stone Company, Inc. A copy of the Certifications of Payment of Maintenance Fee in Lieu of Affidavit of Annual Assessment Work to be recorded with the Coconino and Mohave County Recorder's Offices are also enclosed herewith.

Please return a date-stamped copy of this letter and the affidavits along with the receipt for payment to this office. Thank you for your assistance and please feel free to contact me or John Lacy with any questions or concerns.

Sincerely,



Robin E. Barnes, CP
Certified Paralegal

reb

c. w/enc. Gerald Dunbar
I:\FILES\DOCS\DUNB01\870135\LTR\HX9933.DOC

34
9

After recording, please return to:
John C. Lacy
DeConcini McDonald Yetwin & Lacy, P.C.
2525 E. Broadway Blvd., #200
Tucson, AZ 85716

STATE OF ARIZONA)
) ss:
County of Pima)

CERTIFICATION OF PAYMENT OF MAINTENANCE FEE
IN LIEU OF AFFIDAVIT OF ANNUAL ASSESSMENT WORK

John C. Lacy, being first duly sworn, deposes and says that:

1. He is an agent for Dunbar Stone Company, Inc., one of the owners of the following described unpatented lode mining claims situated in Coconino County, Arizona (the "Claims"), the location notices of which are of record in said county, and in the records of the Arizona State Office of the Bureau of Land Management under the file numbers indicated as follows:

<i>Name of Claim</i>	<i>Coconino Cty Recds Document No.</i>	<i>BLM Serial A MC No.</i>
Bakers Quarries	3032985	353058
Cedar Ridge #1	3060523	353060
Cedar Ridge #2	3060524	353061
Cedar Ridge #3	3033549	353062
Cedar Ridge #4	3033550	353063
Cedar Ridge #5	3033551	353064
Hawk Grove #1	3033556	353068
Hawk Grove #2	3033557	353069
Hawk Grove #3	3033558	353070
Hawk Grove #4	3033559	353071
High Time	3033827	353072
Lone Star	3033828	353074
Morning Glory	3033826	353075
Red Bird	3033829	353076
Red Rock #1	3033543	353077
Red Rock #2	3033544	353078
Red Rock #3	3033545	353079
Red Rock #4	3033546	353080
Seven Sides	3033828	353081
Shady Ridge #1	3033552	353082
Shady Ridge #2	3033553	353083
Shady Ridge #3	3033554	353084

RECEIVED
BLM/COCONINO OFFICE
7/23/03 2:25 A.M.

DECONCINI McDONALD YETWIN & LACY

A PROFESSIONAL CORPORATION

ATTORNEYS AT LAW

2525 EAST BROADWAY BOULEVARD • SUITE 200 • TUCSON, ARIZONA 85716-5300
(520) 322-5000 • (520) 322-5585 (Fax)

EVO DECONCINI (1901-1986)

JOHN R. McDONALD	DENNIS DECONCINI
RICHARD M. YETWIN	JOHN C. LACY
JOHN C. RICHARDSON	JAMES A. JUTRY
SPENCER A. SMITH	MICHAEL R. URMAN
DENISE M. BANTON	GARY F. URMAN
WAYNE E. YEHLING	DAVID V. SANDERSON
SHELTON L. FREEMAN	ALYCE L. PENNINGTON
BARRY M. COREY	LISA ANNE SMITH
NATHAN B. HANNAH	ALICE W. CALLISON
NANCY J. MARCH	IRA M. SCHWARTZ
MICHAEL A. CORDIER	HEATHER K. GAINES
MARK D. LAMMERS	LISA SCHRINER LEWIS
MARIAN C. LALONDE	KRISTEN B. KLOTZ
EMILY R. TAYLOR	JOHN C. E. BARRETT
GREGORY D. HONIG	

SARA J. VANCE - OF COUNSEL
BARRON & POLK, P.L.L.C. - OF COUNSEL
JAY M. POLK
JOHN H. BARRON, III
BARRETT L. KIME - OF COUNSEL

7310 N. 16TH STREET, SUITE 330
PHOENIX, ARIZONA 85020
(602) 282-0500
FAX (602) 282-0520

19 WEST BIRCH AVENUE
FLAGSTAFF, ARIZONA 86001
(928) 214-0488
FAX: (928) 214-8212

1815 "L" STREET NW, SUITE 850
WASHINGTON, D.C. 20036
(202) 833-8001
FAX: (202) 315-3600

August 21, 2008

www.deconcinimcdonald.com

PLEASE REPLY TO TUCSON

rbarnes@dmyl.com

Via Federal Express

Arizona State Office
Bureau of Land Management
Attention: Public Room
One North Central Avenue, Suite 800
Phoenix, AZ 85004-4427

RE: **Payment of Claim Maintenance Fee; Robert H. Rowley**

Ladies and Gentlemen:

Delivered herewith is a check in the amount of \$4,250.00 as payment of the claim maintenance fees pursuant to the 30 U.S.C. § 28f(a), as modified by 43 C.F.R. § 3830.21, as authorized by 30 U.S.C. § 28j(c) for the assessment year beginning September 1, 2008, on behalf of Robert H. Rowley. A copy of the Certification of Payment of Maintenance Fee in Lieu of Affidavit of Annual Assessment Work to be recorded with the Pima County Recorder's Office is also enclosed herewith.

Please return a date-stamped copy of this letter and the affidavit along with the receipt for payment to this office. Thank you for your assistance and please feel free to contact me or John Lacy with any questions or concerns.

Sincerely,



Robin E. Barnes, CP
Certified Paralegal

reb

c. w/enc.

Robert Rowley

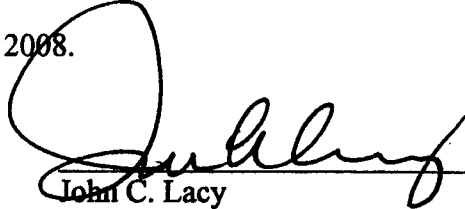
I:\FILES\DOCS\ROWL03\260780\LTR\HX9196.DOC

Dunbar, Gerald E. Dunbar, Natalie Dunbar and Ronald Dunbar, P.O. Box 430, Chino Valley AZ 86323.


THIS IS NOT A CHANGE OF ADDRESS

4. The Claims are held and claimed by the owner for the valuable mineral contained therein.

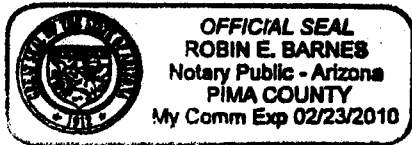
DATED this 21st day of August, 2008.


John C. Lacy

Sworn and subscribe to before me this 21st day of August, 2008, by John C. Lacy.


Notary Public

I:\FILES\DOCS\DUNB01\870135\DOC\HW3287.DOC



RECEIVED
PIMA COUNTY OFFICE
2008 AUG 25 A 9:09
BY: [illegible]

DECONCINI McDONALD YETWIN & LACY

A PROFESSIONAL CORPORATION

ATTORNEYS AT LAW

2525 EAST BROADWAY BOULEVARD • SUITE 200 • TUCSON, ARIZONA 85716-5300
(520) 322-5000 • (520) 322-5585 (Fax)

EVO DECONCINI (1901-1986)

JOHN R. McDONALD	DENNIS DECONCINI
RICHARD M. YETWIN	JOHN C. LACY
JOHN C. RICHARDSON	JAMES A. JUTRY
SPENCER A. SMITH	MICHAEL R. URMAN
DENISE M. BAJINTON	GARY F. URMAN
WAYNE E. YEHLING	DAVID V. SANDERSON
SHELTON L. FREEMAN	ALYCE L. PENNINGTON
BARRY M. COREY	LISA ANNE SMITH
NATHAN B. HANNAH	ALICE W. CALLISON
NANCY J. MARCH	IRA M. SCHWARTZ
MICHAEL A. CORDIER	HEATHER K. GAINES
MARK D. LAMMERS	LISA SCHRINER LEWIS
MARIAN C. LALONDE	KRISTEN B. KLOTZ
EMILY R. TAYLOR	JOHN C. E. BARRETT
GREGORY D. HONIG	

SARA J. VANCE - OF COUNSEL
BARRON & POLK, P.L.L.C. - OF COUNSEL
JAY M. POLK
JOHN H. BARRON, III
BARRETT L. KIME - OF COUNSEL

7310 N. 16TH STREET, SUITE 330
PHOENIX, ARIZONA 85020
(602) 282-0500
FAX: (602) 282-0520

19 WEST BIRCH AVENUE
FLAGSTAFF, ARIZONA 86001
(928) 214-0468
FAX: (928) 214-6212

1615 "L" STREET NW, SUITE 850
WASHINGTON, D.C. 20036
(202) 833-8001
FAX: (202) 315-3600

August 21, 2008

www.deconcinimcdonald.com

PLEASE REPLY TO TUCSON

rbarnes@dmyl.com

Via Federal Express

Arizona State Office
Bureau of Land Management
Attention: Public Room
One North Central Avenue, Suite 800
Phoenix, AZ 85004-4427

RE: **Payment of Claim Maintenance Fee; SGV Resources, Inc.**

Ladies and Gentlemen:

Delivered herewith is a check in the amount of \$24,500.00 as payment of the claim maintenance fees pursuant to the 30 U.S.C. § 28f(a), as modified by 43 C.F.R. § 3830.21, as authorized by 30 U.S.C. § 28j(c) for the assessment year beginning September 1, 2008, on behalf of SGV Resources, Inc. A copy of the Certifications of Payment of Maintenance Fee in Lieu of Affidavit of Annual Assessment Work to be recorded with the Mohave and Yavapai County Recorder's Offices are also enclosed herewith.

Please return a date-stamped copy of this letter and the affidavits along with the receipt for payment to this office. Thank you for your assistance and please feel free to contact me or John Lacy with any questions or concerns.

Sincerely,

Robin E Barnes

Robin E. Barnes, CP
Certified Paralegal

reb

c. w/enc. John King (via email)
I:\FILES\DOCS\ASCE01\280942\LTR\HX9534.DOC

After recording, please return to:

Robin E. Barnes
DeConcini McDonald Yetwin & Lacy, P.C.
2525 E. Broadway Blvd., #200
Tucson, AZ 85716

STATE OF ARIZONA)
) ss:
County of Pima)

**CERTIFICATION OF PAYMENT OF MAINTENANCE FEE
IN LIEU OF AFFIDAVIT OF ANNUAL ASSESSMENT WORK**

John C. Lacy, being first duly sworn, deposes and says that:


1. He is an agent for SGV Resources, Inc., a Nevada corporation, owner of the unpatented lode mining claims situated in Yavapai County, Arizona (the "Claims"), the location notices of which are of record in said county, and in the records of the Arizona State Office of the Bureau of Land Management under the file numbers indicated in the attached Exhibit A.

2. Pursuant to the 30 U.S.C. § 28f(a), as modified by 43 C.F.R. § 3830.21, as authorized by 30 U.S.C. § 28j(c), the owner has paid a maintenance fee of \$125 per claim for the assessment year beginning September 1, 2008, and this Certificate is in lieu of an affidavit of performance of annual assessment work or notice of intent of hold.

3. The name and address of the owner of Claims for which this Certificate is prepared are SGV Resources, Inc., 502 N. Division St., Carson City, NV 89703.
THIS IS NOT A CHANGE OF ADDRESS

4. The Claims are held and claimed by the owner for the valuable mineral contained therein.


DATED this 21st day of August, 2008.


John C. Lacy

Sworn and subscribe to before me this 21st day of August, 2008, by John C. Lacy,
Agent for SGV Resources, Inc.


Notary Public

I:\FILES\DOCS\FIRM05\456456\DOC\HX5232.DOC



DECONCINI McDONALD YETWIN & LACY

A PROFESSIONAL CORPORATION

ATTORNEYS AT LAW

2525 EAST BROADWAY BOULEVARD • SUITE 200 • TUCSON, ARIZONA 85716-5300
(520) 322-5000 • (520) 322-5585 (Fax)

EVO DeCONCINI (1901-1986)

JOHN R. McDONALD	DENNIS DeCONCINI
RICHARD M. YETWIN	JOHN C. LACY
JOHN C. RICHARDSON	JAMES A. JUTRY
SPENCER A. SMITH	MICHAEL R. URMAN
DENISE M. BAINTON	GARY F. URMAN
WAYNE E. YEHLING	DAVID V. SANDERSON
SHELTON L. FREEMAN	ALYCE L. PENNINGTON
BARRY M. COREY	LISA ANNE SMITH
NATHAN B. HANNAH	ALICE W. CALLISON
NANCY J. MARCH	IRA M. SCHWARTZ
MICHAEL A. CORDIER	HEATHER K. GAINES
MARK D. LAMMERS	LISA SCHRINER LEWIS
MARIAN C. LALONDE	KRISTEN B. KLOTZ
EMILY R. TAYLOR	JOHN C. E. BARRETT
GREGORY D. HONIG	

SARA J. VANCE - OF COUNSEL
BARRON & POLK, P.L.L.C. - OF COUNSEL
JAY M. POLK
JOHN H. BARRON, III
BARRETT L. KIME - OF COUNSEL

7310 N. 16TH STREET, SUITE 330
PHOENIX, ARIZONA 85020
(602) 282-0500
FAX: (602) 282-0520

19 WEST BIRCH AVENUE
FLAGSTAFF, ARIZONA 86001
(928) 214-0466
FAX: (928) 214-8212

1615 "L" STREET NW, SUITE 850
WASHINGTON, D.C. 20036
(202) 833-8001
FAX: (202) 315-3600

August 21, 2008

www.deconcinimcdonald.com

PLEASE REPLY TO TUCSON

rbarnes@dmyl.com

Via Federal Express

Arizona State Office
Bureau of Land Management
Attention: Public Room
One North Central Avenue, Suite 800
Phoenix, AZ 85004-4427

RE: **Payment of Claim Maintenance Fee; CDO Ranching & Development, L.P.**

Ladies and Gentlemen:

Delivered herewith is a check in the amount of \$4,000.00 as payment of the claim maintenance fees pursuant to the 30 U.S.C. § 28f(a), as modified by 43 C.F.R. § 3830.21, as authorized by 30 U.S.C. § 28j(c) for the assessment year beginning September 1, 2008, on behalf of CDO Ranching & Development, L.P. A copy of the Certification of Payment of Maintenance Fee in Lieu of Affidavit of Annual Assessment Work to be recorded with the Pinal County Recorder's Office is also enclosed herewith.

Please return a date-stamped copy of this letter and the affidavit along with the receipt for payment to this office. Thank you for your assistance and please feel free to contact me or John Lacy with any questions or concerns.

Sincerely,

Robin E. Barnes

Robin E. Barnes, CP
Certified Paralegal

reb

c. w/enc.

Christina Sanchez

\\FILES\DOCS\SPAC01\900934\LTR\HX9378.DOC

Name of Claim	Original Notice		Amended Notice		BLM Serial
	Book	Page	Book	Page	A MC #
Emerald #12	5282	281			364272
Emerald #13	5282	282			364273
Emerald #14	5282	283			364274
Emerald #15	5282	284			364275
Emerald #16	5282	285			364276
Emerald #17	5282	286			364277
Emerald #18	5282	287			364278
Emerald #19	5282	288			364279
Emerald #20	5282	289			364280
Emerald #21	5349	445-446			364620
Emerald #22	5349	447-448			364621
Emerald #30	5349	463-464			364622
Emerald #31	5349	465-466			364623
Emerald #43	5349	489-490			364624
Emerald #44	5349	491-492			364625
Emerald #45	5349	493-494			364626

364261

I:\FILES\DOCS\ASCE01\271268\DOCH68322.DOC

RECEIVED
BLM AGENCY OFFICE
JUN 25 A 8:12
D. J. ARROYO

DECONCINI McDONALD YETWIN & LACY

A PROFESSIONAL CORPORATION

ATTORNEYS AT LAW

2525 EAST BROADWAY BOULEVARD • SUITE 200 • TUCSON, ARIZONA 85716-5300
(520) 322-5000 • (520) 322-5585 (Fax)

EVO DECONCINI (1901-1986)

JOHN R. McDONALD
RICHARD M. YETWIN
JOHN C. RICHARDSON
SPENCER A. SMITH
DENISE M. BAINTON
WAYNE E. YEHLENG
SHELTON L. FREEMAN
BARRY M. COREY
NATHAN B. HANNAH
NANCY J. MARCH
MICHAEL A. CORDIER
MARK D. LAMMERS
MARIAN C. LALONDE
EMILY R. TAYLOR
GREGORY D. HONIG

DENNIS DECONCINI
JOHN C. LACY
JAMES A. JUTRY
MICHAEL R. URMAN
GARY F. URMAN
DAVID V. SANDERSON
ALYCE L. PENNINGTON
LISA ANNE SMITH
ALICE W. CALLISON
IRA M. SCHWARTZ
HEATHER K. GAINES
LISA SCHRINER LEWIS
KRISTEN B. KLOTZ
JOHN C. E. BARRETT

SARA J. VANCE - OF COUNSEL
BARRON & POLK, P.L.L.C. - OF COUNSEL
JAY M. POLK
JOHN H. BARRON, III
BARRETT L. KIME - OF COUNSEL

7310 N. 16TH STREET, SUITE 330
PHOENIX, ARIZONA 85020
(602) 282-0500
FAX (602) 282-0520

19 WEST BIRCH AVENUE
FLAGSTAFF, ARIZONA 86001
(928) 214-0466
FAX: (928) 214-6212

1615 "L" STREET NW, SUITE 850
WASHINGTON, D.C. 20036
(202) 833-8001
FAX: (202) 315-3600

August 21, 2008

www.deconcini-mcdonald.com

PLEASE REPLY TO TUCSON

rbarnes@dmyl.com

Via Federal Express

Arizona State Office
Bureau of Land Management
Attention: Public Room
One North Central Avenue, Suite 800
Phoenix, AZ 85004-4427

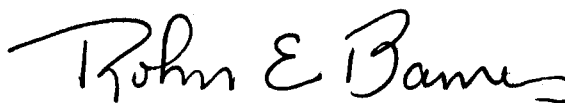
RE: **Payment of Claim Maintenance Fee; Arizona Minerals Inc.**

Ladies and Gentlemen:

Delivered herewith is a check in the amount of \$18,875.00 as payment of the claim maintenance fees pursuant to the 30 U.S.C. § 28f(a), as modified by 43 C.F.R. § 3830.21, as authorized by 30 U.S.C. § 28j(c) for the assessment year beginning September 1, 2008, on behalf of Arizona Minerals Inc. A copy of the Certification of Payment of Maintenance Fee in Lieu of Affidavit of Annual Assessment Work to be recorded with the Santa Cruz County Recorder's Office is also enclosed herewith.

Please return a date-stamped copy of this letter and the affidavit along with the receipt for payment to this office. Thank you for your assistance and please feel free to contact me or John Lacy with any questions or concerns.

Sincerely,



Robin E. Barnes, CP
Certified Paralegal

reb

c. w/enc.

Yvonne Amayo

I:\FILES\DOCS\AUGU05\251031\LTR\HX9371.DOC

2008 AUG 25 A 9:13

RECEIVED
BLM - TUCSON OFFICE

After recording, please return to:
John C. Lacy
DeConcini McDonald Yetwin & Lacy, P.C.
2525 E. Broadway Blvd., #200
Tucson, AZ 85716

STATE OF ARIZONA)
) ss:
County of Pima)

**CERTIFICATION OF PAYMENT OF MAINTENANCE FEE
IN LIEU OF AFFIDAVIT OF ANNUAL ASSESSMENT WORK**

John C. Lacy, being first duly sworn, deposes and says that:

1. He is an agent for Arizona Minerals Inc., a Nevada corporation, the owner of the unpatented lode mining claims situated in Santa Cruz County, Arizona (the "Claims"), the location notices of which are of record in Santa Cruz County, and in the records of the Arizona State Office of the Bureau of Land Management under the file numbers indicated in the attached Exhibit A.

2. Pursuant to the 30 U.S.C. § 28f(a), as modified by 43 C.F.R. § 3830.21, as authorized by 30 U.S.C. § 28j(c), the owners have paid a maintenance fee of \$125 per claim for the assessment year beginning September 1, 2008, and this Certificate is in lieu of an affidavit of performance of annual assessment work or notice of intent of hold.

3. The name and address of the owner of the Claims for which this Certificate is prepared are Arizona Minerals Inc., 5903 Larch Street, Vancouver, B.C. V6M 4E5, Canada. THIS IS NOT A CHANGE OF ADDRESS

4. The Claims are held and claimed by the owners for the valuable minerals contained therein.


DATED this 21st day of August, 2008.


John C. Lacy

Sworn and subscribed before me this 21st day of August, 2008, by John C. Lacy, Agent for Arizona Minerals Inc.


Notary Public

I:\FILES\DOCS\AUGU05\251031\DOC\HV3590.DOC



DECONCINI McDONALD YETWIN & LACY

A PROFESSIONAL CORPORATION

ATTORNEYS AT LAW

2525 EAST BROADWAY BOULEVARD • SUITE 200 • TUCSON, ARIZONA 85716-5300
(520) 322-5000 • (520) 322-5585 (Fax)

EVO DeCONCINI (1901-1986)

JOHN R. McDONALD
RICHARD M. YETWIN
JOHN C. RICHARDSON
SPENCER A. SMITH
DENISE M. BAINTON
WAYNE E. YEHLLING
SHELTON L. FREEMAN
BARRY M. COREY
NATHAN B. HANNAH
NANCY J. MARCH
MICHAEL A. CORDIER
MARK D. LAMMERS
MARIAN C. LALONDE
EMILY R. TAYLOR
GREGORY D. HONG

DENNIS DECONCINI
JOHN C. LACY
JAMES A. JUTRY
MICHAEL R. URMAN
GARY F. URMAN
DAVID V. SANDERSON
ALYCE L. PENNINGTON
LISA ANNE SMITH
ALICE W. CALLISON
IRA M. SCHWARTZ
HEATHER K. GAINES
LISA SCHRINER LEWIS
KRISTEN B. KLOTZ
JOHN C. E. BARRETT

SARA J. VANCE - OF COUNSEL
BARRON & POLK, P.L.L.C. - OF COUNSEL
JAY M. POLK
JOHN H. BARRON, III
BARRETT L. KIME - OF COUNSEL

7310 N. 16TH STREET, SUITE 330
PHOENIX, ARIZONA 85020
(602) 282-0500
FAX (602) 282-0520

19 WEST BIRCH AVENUE
FLAGSTAFF, ARIZONA 86001
(928) 214-0466
FAX: (928) 214-8212

1615 "L" STREET NW, SUITE 850
WASHINGTON, D.C. 20036
(202) 833-8001
FAX: (202) 315-3600

August 21, 2008

www.deconcinimcdonald.com

PLEASE REPLY TO TUCSON

rbarnes@dmyl.com

Via Federal Express

Arizona State Office
Bureau of Land Management
Attention: Public Room
One North Central Avenue
Suite 800
Phoenix, AZ 85004-4427

RE: Payment of Claim Maintenance Fee; Guadalupe BIANES

Ladies and Gentlemen:

Delivered herewith is a check in the amount of \$500.00 as payment of the claim maintenance fees pursuant to the 30 U.S.C. § 28f(a), as modified by 43 C.F.R. § 3830.21, as authorized by 30 U.S.C. § 28j(c) for the assessment year beginning September 1, 2008, on behalf of Guadalupe BIANES. A copy of the Certification of Payment of Maintenance Fee in Lieu of Affidavit of Annual Assessment Work is also enclosed herewith.

Please return a date-stamped copy of this letter and the affidavit along with the receipt for payment to this office. Thank you for your assistance and please feel free to contact me or John Lacy with any questions or concerns.

Sincerely,



Robin E. Barnes, CP
Certified Paralegal

reb

c. w/enc. Renee Davenport
I:\FILES\DOCS\DAVE02\960420\LTR\HX9181.DOC

RECEIVED
BLM
2008 AUG 25 AM 8:14

<i>Name of Claim</i>	<i>Location Date</i>	<i>Santa Cruz County Fee Number</i>	<i>BLM Serial A MC No.</i>
Shell 127	05/11/2007	2007-08164	383374
Amended	05/05/2008	2008-05514	
Shell 128	05/11/2007	2007-08165	383375
Shell 129	05/11/2007	2007-08166	383376
Amended	05/05/2008	2008-05515	
Shell 130	05/11/2007	2007-08167	383377
Shell 131	05/11/2007	2007-08168	383378
Amended	05/01/2008	2008-05516	
Shell 132	05/11/2007	2007-08169	383379
Shell 133	05/11/2007	2007-08170	383380
Amended	05/01/2008	2008-05517	
Shell 134	05/14/2007	2007-08171	383381
Shell 135	05/14/2007	2007-08172	383382
Amended	05/01/2008	2008-05518	
Shell 136	05/23/2007	2007-08173	383383
Amended	05/07/2008	2008-05519	
Shell 137	05/23/2007	2007-08174	383384
Shell 138	05/23/2007	2007-08175	383385
Shell 139	05/23/2007	2007-08176	383386
Shell 140	05/18/2007	2007-08177	383387
Amended	05/07/2008	2008-05520	
Shell 141	05/18/2007	2007-08178	383388
Amended	05/07/2008	2008-05521	
Shell 142	05/16/2007	2007-08179	383389
Amended	05/06/2008	2008-05522	
Shell 143	05/16/2007	2007-08180	383390
Shell 144	05/16/2007	2007-08181	383391
Amended	05/06/2008	2008-05523	
Shell 145	05/16/2007	2007-08182	383392
Amended	05/06/2008	2008-05524	
Shell 146	05/14/2007	2007-08183	383393
Amended	05/01/2008	2008-05525	
Shell 147	05/14/2007	2007-08184	383394
Shell 148	05/14/2007	2007-08185	383395
Amended	05/01/2008	2008-05526	
Shell 149	05/14/2007	2007-08186	383396
Amended	05/01/2008	2008-05527	
Shell 150	05/21/2008	2008-05632	392439
Amended	07/22/2008	2008-07615	

I:\FILES\DOCS\AUGU05\251031\DOC\HK3276.DOC

RECEIVED
BLM AZ REGIONAL OFFICE
JUN 10 2008 A 9:13

United States Department of the Interior
 Bureau of Land Management
 BUSINESS & SUPPORT SVCS DIV
 ONE N CENTRAL AVE SUITE 800
 PHOENIX, AZ 85004 -4427
 Phone: (602) 417-9200

Receipt

No: 1771036

Transaction #: 1828734	
Date of Transaction: 08/26/2008	
CUSTOMER:	DECONCINI, MCDONALD, YETWIN & LACY 2525 E BROADWAY STE 200 TUCSON, AZ 85716

LINE #	QTY	DESCRIPTION	REMARKS	UNIT PRICE	TOTAL
1	13.00	LOCATABLE MINERALS / MINING CLAIMS-NOT NEW-UNADJUD, ONE AUTH NO. ONLY / MINING CLAIM MONEY RECEIVED (455) CASES: AMC361381/\$35625.00, AMC24466/\$10750.00, AMC350123/\$250.00, AMC369028/\$375.00, AMC83697/\$6750.00, AMC19084/\$7750.00, AMC379641/\$5000.00, AMC353058/\$5375.00, AMC373528/\$4250.00, AMC75989/\$24500.00, AMC368208/\$4000.00, AMC51409/\$18875.00, AMC85037/\$500.00	MAINT 2009 (992)	- n/a -	124000.00
TOTAL:					\$124,000.00

PAYMENT INFORMATION			
1	AMOUNT:	\$35,625.00	POSTMARKED: 8/21/08 0:00
	TYPE:	CHECK	RECEIVED: 08/25/2008
	CHECK NO:	4558	
	NAME:	AURUMBANK INC. PO BOX 60610 BOULDER CITY NV 89006	
2	AMOUNT:	\$24,500.00	POSTMARKED: 8/21/08 0:00
	TYPE:	CHECK	RECEIVED: 08/25/2008
	CHECK NO:	000095	
	NAME:	ST. GENEVIEVE RESOURCES LTD 360 BAY STREET, STE 500 TORONTO, ON CANADA NS M5H 1C4	
3	AMOUNT:	\$18,875.00	POSTMARKED: 8/21/08 0:00
	TYPE:	CHECK	RECEIVED: 08/25/2008
	CHECK NO:	000000425	
	NAME:	WILDCAT SILVER CORPORATION	

		PO BOX 49500 VANCOUVER, BC CANADA NS V7X 1L7	
4	AMOUNT:	\$10,750.00	POSTMARKED: 8/21/08 0:00
	TYPE:	CHECK	RECEIVED: 08/25/2008
	CHECK NO:	4556	
	NAME:	AURUMBANK INC. PO BOX 60610 BOULDER CITY NV 89006	
5	AMOUNT:	\$7,750.00	POSTMARKED: 8/21/08 0:00
	TYPE:	CHECK	RECEIVED: 08/25/2008
	CHECK NO:	5879	
	NAME:	TWIN BUTTES PROPERTIES, INC. 18550 S LA CANADA DRI VE #1 SAHUARITA AZ 85629	
6	AMOUNT:	\$6,750.00	POSTMARKED: 8/21/08 0:00
	TYPE:	CHECK	RECEIVED: 08/25/2008
	CHECK NO:	8029	
	NAME:	OHLHAUSEN, H G 7180 E BELMONT AVE PARADISE VALLEY AZ 85253	
7	AMOUNT:	\$5,000.00	POSTMARKED: 8/21/08 0:00
	TYPE:	CHECK	RECEIVED: 08/25/2008
	CHECK NO:	1162	
	NAME:	HERNANDEZ, MANUEL R PO BOX 61 PEARCE AZ 85625	
8	AMOUNT:	\$4,250.00	POSTMARKED: 8/21/08 0:00
	TYPE:	CHECK	RECEIVED: 08/25/2008
	CHECK NO:	1438	
	NAME:	RANCHO SECO LLC PO BOX 6335 AMADO AZ 85645	
9	AMOUNT:	\$4,250.00	POSTMARKED: 8/21/08 0:00
	TYPE:	CHECK	RECEIVED: 08/25/2008
	CHECK NO:	19953	
	NAME:	DUNBAR STONE COMPANY, INC. PO BOX 430 CHINO VALLEY AZ 86323	
10	AMOUNT:	\$4,000.00	POSTMARKED: 8/21/08 0:00
	TYPE:	CHECK	RECEIVED: 08/25/2008
	CHECK NO:	2648	
	NAME:	CDO RANCHING & DEVELOPMENT, L.P. PO BOX 689	

		32540 S BIOSPHERE RD ORACLE AZ 85623	
11	AMOUNT:	\$1,125.00	POSTMARKED: 8/21/08 0:00
	TYPE:	CHECK	RECEIVED: 08/25/2008
	CHECK NO:	19952	
	NAME:	DUNBAR STONE COMPANY, INC. PO BOX 430 CHINO VALLEY AZ 86323	
12	AMOUNT:	\$500.00	POSTMARKED: 8/21/08 0:00
	TYPE:	CHECK	RECEIVED: 08/25/2008
	CHECK NO:	033379	
	NAME:	DECONCINI MCDONALD YETWIN & LACY, P.C. 2525 E BROADWAY STE. 200 TUCSON AZ 85716	
13	AMOUNT:	\$375.00	POSTMARKED: 8/21/08 0:00
	TYPE:	CHECK	RECEIVED: 08/25/2008
	CHECK NO:	1907	
	NAME:	J-ROD LLC 6860 S NOGALES HWY TUCSON AZ 85706	
14	AMOUNT:	\$250.00	POSTMARKED: 8/21/08 0:00
	TYPE:	CHECK	RECEIVED: 08/25/2008
	CHECK NO:	42650	
	NAME:	THIRSTYSTONE RESOURCES, INC. PO BOX 1638 GAINESVILLE TX 76241	

REMARKS

This receipt was generated by the automated BLM Collections and Billing System and is a paper representation of a portion of the official electronic record contained therein.

DECONCINI McDONALD YETWIN & LACY

A PROFESSIONAL CORPORATION
ATTORNEYS AT LAW

2525 EAST BROADWAY BOULEVARD • SUITE 200 • TUCSON, ARIZONA 85716-5300
(520) 322-5000 • (520) 322-5585 (Fax)

EVO DECONCINI (1901-1986)

JOHN R. McDONALD
RICHARD M. YETWIN
JOHN C. RICHARDSON
SPENCER A. SMITH
DENISE M. BAINTON
WAYNE E. YEHLING
SHELTON L. FREEMAN
BARRY M. COREY
NATHAN B. HANNAH
NANCY J. MARCH
MICHAEL A. CORDIER
MARK D. LAMMERS
MARIAN C. LALONDE
EMILY R. TAYLOR
GREGORY D. HONIG

DENNIS DECONCINI
JOHN C. LACY
JAMES A. JUTRY
MICHAEL R. URMAN
GARY F. URMAN
DAVID V. SANDERSON
ALYCE L. PENNINGTON
LISA ANNE SMITH
ALICE W. CALLISON
IRA M. SCHWARTZ
HEATHER K. GAINES
LISA SCHRINER LEWIS
KRISTEN B. KLOTZ
JOHN C. E. BARRETT

SARA J. VANCE - OF COUNSEL
BARRON & POLK, P.L.L.C. - OF COUNSEL
JAY M. POLK
JOHN H. BARRON, III
BARRETT L. KIME - OF COUNSEL

Packet too large to copy,
Original placed in AMC361381.
Copied only pertinent documents for
the rest of the 44-Lead File numbers.

August 21, 2008

Via Federal Express

Arizona State Office
Bureau of Land Management
Attention: Public Room
One North Central Avenue, Suite 800
Phoenix, AZ 85004-4427

RE: Payment of Claim Maintenance Fee; Wateringhole Productions, Inc.

Ladies and Gentlemen:

Delivered herewith is a check in the amount of \$35,625, as payment of the claim maintenance fees pursuant to the 30 U.S.C. § 28f(a), as modified by 43 C.F.R. § 3830.21, as authorized by 30 U.S.C. § 28j(c) for the assessment year beginning September 1, 2008, on behalf of Wateringhole Production, Inc. A copy of the Certification of Payment of Maintenance Fee in Lieu of Affidavit of Annual Assessment Work to be recorded with the Mohave County Recorder's Office is also enclosed herewith.

Please return a date-stamped copy of this letter and the affidavit along with the receipt for payment to this office. Thank you for your assistance and please feel free to contact me or John Lacy with any questions or concerns.

Sincerely,

Robin E. Barnes

Robin E. Barnes, CP
Certified Paralegal

reb

c. w/out enc. Alan Brown (via email)
I:\FILES\DOCS\AUROU01\220711\LTR\HX9987.DOC

7310 N. 16TH STREET, SUITE 3303
PHOENIX, ARIZONA 85020
(602) 282-0500
FAX (602) 282-0520
19 WEST BIRCH AVENUE
FLAGSTAFF, ARIZONA 86001
(928) 214-0466
FAX: (928) 214-6212
1615 "L" STREET NW, SUITE 850
WASHINGTON, D.C. 20036
(202) 833-8001
FAX: (202) 315-3600

www.deconcinimcdonald.com
PLEASE REPLY TO TUCSON
rbarnes@dmyl.com

AMC 361381
360635 34915
359151 169502
359689 328362
363477 350121
24466 352178
225655 369028
320083 83669
319322 84758
332906 19271
315139 387450
387073
379641
353049
373528
374748
391253
75981
124258
353382
105785
364261
386616
339597
188442
354858
364261
364620
368208
51409
392436
376997
383320
85037
31972

285

RECEIVED
BLM ADAMS OFFICE
2008 AUG 25 A 9 00 PM

ENTERED INTO COMPUTER
9/11/08 ab

After recording, please return to:

John C. Lacy
DeConcini McDonald Yetwin & Lacy, P.C.
2525 E. Broadway Blvd., #200
Tucson, AZ 85716

STATE OF ARIZONA)
) ss:
County of Pima)

**CERTIFICATION OF PAYMENT OF MAINTENANCE FEE
IN LIEU OF AFFIDAVIT OF ANNUAL ASSESSMENT WORK**

John C. Lacy, being first duly sworn, deposes and says that:


1. He is an agent for Wateringhole Productions, Inc., a Nevada corporation, owner of the unpatented lode mining claims situated in Mohave County, Arizona (the "Claims"), the location notices of which are of record in said county, and in the records of the Arizona State Office of the Bureau of Land Management under the file numbers indicated in the attached Exhibit A.

2. Pursuant to the 30 U.S.C. § 28f(a), as modified by 43 C.F.R. § 3830.21, as authorized by 30 U.S.C. § 28j(c), the owner has paid a maintenance fee of \$125 per claim for the assessment year beginning September 1, 2008, and this Certificate is in lieu of an affidavit of performance of annual assessment work or notice of intent of hold.

3. The name and address of the owner of Claims for which this Certificate is prepared are Wateringhole Productions, Inc. P.O. Box 60610, Boulder City, NV 89006.

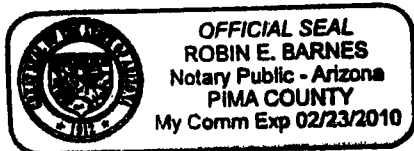
4. The Claims are held and claimed by the owner for the valuable mineral contained therein.

DATED this 21st day of August, 2008.


John C. Lacy

Sworn and subscribe to before me this 21st day of August, 2008, by John C. Lacy,
Agent for Wateringhole Productions, Inc.


Notary Public



RECEIVED
BLM ARIZONA OFFICE
AUG 25 10 04

DECONCINI McDONALD YETWIN & LACY

A PROFESSIONAL CORPORATION
ATTORNEYS AT LAW

2525 EAST BROADWAY BOULEVARD • SUITE 200 • TUCSON, ARIZONA 85716-5300
(520) 322-5000 • (520) 322-5585 (Fax)

EVO DECONCINI (1901-1986)

JOHN R. McDONALD	DENNIS DECONCINI
RICHARD M. YETWIN	JOHN C. LACY
JOHN C. RICHARDSON	JAMES A. JUTRY
SPENCER A. SMITH	MICHAEL R. URMAN
DENISE M. BAINTON	GARY F. URMAN
WAYNE E. YEHLING	DAVID V. SANDERSON
SHELTON L. FREEMAN	ALYCE L. PENNINGTON
BARRY M. COREY	LISA ANNE SMITH
NATHAN B. HANNAH	ALICE W. CALLISON
NANCY J. MARCH	IRA M. SCHWARTZ
MICHAEL A. CORDIER	HEATHER K. GAINES
MARK D. LAMMERS	LISA SCHRINER LEWIS
MARIAN C. LALONDE	KRISTEN B. KLOTZ
EMILY R. TAYLOR	JOHN C. E. BARRETT
GREGORY D. HONIG	

SARA J. VANCE - OF COUNSEL
BARRON & POLK, P.L.L.C. - OF COUNSEL
JAY M. POLK
JOHN H. BARRON, III
BARRETT L. KIME - OF COUNSEL

7310 N. 16TH STREET, SUITE 330
PHOENIX, ARIZONA 85020
(602) 282-0500
FAX (602) 282-0520

19 WEST BIRCH AVENUE
FLAGSTAFF, ARIZONA 86001
(928) 214-0468
FAX: (928) 214-6212

1615 "L" STREET NW, SUITE 850
WASHINGTON, D.C. 20038
(202) 833-8001
FAX: (202) 315-3600

August 21, 2008

www.deconcinimcdonald.com

PLEASE REPLY TO TUCSON

rbarnes@dmvl.com

Via Federal Express

Arizona State Office
Bureau of Land Management
Attention: Public Room
One North Central Avenue, Suite 800
Phoenix, AZ 85004-4427

RE: **Payment of Claim Maintenance Fee; Nevada Pacific Mining Company
Incorporated**

Ladies and Gentlemen:

Delivered herewith is a check in the amount of \$10,750, as payment of the claim maintenance fees pursuant to the 30 U.S.C. § 28f(a), as modified by 43 C.F.R. § 3830.21, as authorized by 30 U.S.C. § 28j(c) for the assessment year beginning September 1, 2008, on behalf of Nevada Pacific Mining Company Incorporated. A copy of the Certification of Payment of Maintenance Fee in Lieu of Affidavit of Annual Assessment Work to be recorded with the Mohave County Recorder's Office is also enclosed herewith.

Please return a date-stamped copy of this letter and the affidavit along with the receipt for payment to this office. Thank you for your assistance and please feel free to contact me or John Lacy with any questions or concerns.

Sincerely,

Robin E. Barnes

Robin E. Barnes, CP
Certified Paralegal

reb

c. w/out enc. Alan Brown (via email)
I:\FILES\DOCS\AURU01\22071\LTR\HX9984.DOC

PHOENIX, ARIZONA

2008 AUG 25 A 8:05

86

After recording, please return to:
John C. Lacy
DeConcini McDonald Yetwin & Lacy, P.C.
2525 E. Broadway Blvd., #200
Tucson, AZ 85716

STATE OF ARIZONA)
) ss:
County of Pima)

**CERTIFICATION OF PAYMENT OF MAINTENANCE FEE
IN LIEU OF AFFIDAVIT OF ANNUAL ASSESSMENT WORK**

John C. Lacy, being first duly sworn, deposes and says that:

1. He is an agent for Nevada Pacific Mining Company Incorporated, a Nevada corporation, the owner and/or lessee of the unpatented mining claims and millsites situated in the Gold Basin Mining District, Mohave County, Arizona (the "Claims"), the location notices of which are of record in said county, and in the records of the Arizona State Office of the Bureau of Land Management under the file numbers indicated on the attached Exhibit A.

2. Pursuant to the 30 U.S.C. § 28f(a), as modified by 43 C.F.R. § 3830.21, as authorized by 30 U.S.C. § 28j(c), the owner has paid a maintenance fee of \$125 per claim for the assessment year beginning September 1, 2008, and this Certificate is in lieu of an affidavit of performance of annual assessment work or notice of intent of hold.

3. The name and address of the owner of the Group I and II Claims for which this Certificate is prepared is Nevada Pacific Mining Company Incorporated, P.O. Box 60610, Boulder City, NV 89006-0610. The names and address for the owners of the Group III Claims for which this Certificate is prepared are Russell M. Corn, Richard Ahern and Margaret Loghry, 2121 E. Monte Vista Dr., Tucson, AZ 85719. **THIS IS NOT A CHANGE OF ADDRESS**


4. The Claims are held and claimed by the owner for the valuable mineral contained therein, or in the case of millsites, for purposes related to mineral development.

DATED this 21st day of August, 2008.


John C. Lacy

The foregoing instrument was acknowledged before me this 21st day of August, 2008, by John C. Lacy.


Notary Public



2008 AUG 25 A 8:05
PIMA COUNTY, ARIZONA

DECONCINI McDONALD YETWIN & LACY

A PROFESSIONAL CORPORATION

ATTORNEYS AT LAW

2525 EAST BROADWAY BOULEVARD • SUITE 200 • TUCSON, ARIZONA 85716-5300
(520) 322-5000 • (520) 322-5585 (Fax)

EVO DECONCINI (1901-1988)

JOHN R. McDONALD
RICHARD M. YETWIN
JOHN C. RICHARDSON
SPENCER A. SMITH
DENISE M. BAINTON
WAYNE E. YEHLING
SHELTON L. FREEMAN
BARRY M. COREY
NATHAN B. HANNAH
NANCY J. MARCH
MICHAEL A. CORDIER
MARK D. LAMMERS
MARIAN C. LALONDE
EMILY R. TAYLOR
GREGORY D. HONIG

DENNIS DECONCINI
JOHN C. LACY
JAMES A. JUTRY
MICHAEL R. URMAN
GARY F. URMAN
DAVID V. SANDERSON
ALYCE L. PENNINGTON
LISA ANNE SMITH
ALICE W. CALLISON
IRA M. SCHWARTZ
HEATHER K. GAINES
LISA SCHRINER LEWIS
KRISTEN B. KLOTZ
JOHN C. E. BARRETT

SARA J. VANCE - OF COUNSEL
BARRON & POLK, P.L.L.C. - OF COUNSEL
JAY M. POLK
JOHN H. BARRON, III
BARRETT L. KIME - OF COUNSEL

August 21, 2008

7310 N. 16TH STREET, SUITE 330
PHOENIX, ARIZONA 85020
(602) 282-0500
FAX (602) 282-0520

19 WEST BIRCH AVENUE
FLAGSTAFF, ARIZONA 86001
(928) 214-0466
FAX: (928) 214-6212

1615 "L" STREET NW, SUITE 850
WASHINGTON, D.C. 20036
(202) 833-8001
FAX: (202) 315-3600

www.deconcini-mcdonald.com

PLEASE REPLY TO TUCSON

rbarnes@dmyl.com

Via Federal Express

Arizona State Office
Bureau of Land Management
Attention: Public Room
One North Central Avenue, Suite 800
Phoenix, AZ 85004-4427

RE: **Payment of Claim Maintenance Fee; Thirstystone Resources, Inc.**

Ladies and Gentlemen:

Delivered herewith is a check in the amount of \$250, as payment of the claim maintenance fees pursuant to the 30 U.S.C. § 28f(a), as modified by 43 C.F.R. § 3830.21, as authorized by 30 U.S.C. § 28j(c) for the assessment year beginning September 1, 2008, on behalf of Thirstystone Resources, Inc. A copy of the Certification of Payment of Maintenance Fee in Lieu of Affidavit of Annual Assessment Work to be recorded with the Navajo County Recorder's Office is also enclosed herewith.

Please return a date-stamped copy of this letter and the affidavits along with the receipt for payment to this office. Thank you for your assistance and please feel free to contact me or John Lacy with any questions or concerns.

Sincerely,



Robin E. Barnes, CP
Certified Paralegal

reb

c. w/enc.

Laura Leahy

\\FILES\DOCS\DESE06\960505\LTR\HX9964.DOC

PHOENIX, ARIZONA

2008 AUG 25 A 9:05

2

John C. Lacy
DeConcini McDonald Yetwin & Lacy, P.C.
2525 E. Broadway Blvd., #200
Tucson, AZ 85716

STATE OF TEXAS)
County of Cook) ss:

**CERTIFICATION OF PAYMENT OF MAINTENANCE FEE
IN LIEU OF AFFIDAVIT OF ANNUAL ASSESSMENT WORK**

Laurie Leahy, being first duly sworn, deposes and says that:

1. She is an agent for Thirstystone Resources, Inc., the owner of the following described unpatented placer mining claims situated in Navajo County, Arizona (the "Claims"), the location notices of which are of record in said county, and in the records of the Arizona State Office of the Bureau of Land Management under the file numbers indicated as follows:

Name of Claim	Cty Recds Document No.	BLM Serial A MC No.
NIZ #3	1998-6151	350123 <i>350121</i>
THT #1	1999-11101	352178 <i>L</i>

The NIZ #3 claim is situated in the Southwest Quarter of Section 22, Township 12 North, Range 20 East and the THT #1 claim is situated in the Northwest Quarter of Section 28, Township 12 North, Range 20 East, all in the Gila and Salt River Meridian.

2. Pursuant to the 30 U.S.C. § 28f(a), as modified by 43 C.F.R. § 3830.21, as authorized by 30 U.S.C. § 28j(c), the owner has paid a maintenance fee of \$125 per claim for the assessment year beginning September 1, 2008, and this Certificate is in lieu of an affidavit of performance of annual assessment work or notice of intent of hold. Owner states, however, that mineral production activities have occurred upon the Claims during the past assessment year that would have ordinarily qualified as annual assessment work.

3. The name and address of the owner of Claims for which this Certificate is prepared are Thirstystone Resources, Inc., c/o RAF Industries, Inc., One Pitcairn Place, 165 Township Line Road, Suite 2100, Jenkintown, PA 19046.

4. The Claims are held and claimed by the owner for the valuable mineral contained therein.

le mineral
ARIZONA
V 8:06
3/15/54

DECONCINI McDONALD YETWIN & LACY

A PROFESSIONAL CORPORATION

ATTORNEYS AT LAW

2525 EAST BROADWAY BOULEVARD • SUITE 200 • TUCSON, ARIZONA 85716-5300
(520) 322-5000 • (520) 322-5585 (Fax)

EVO DECONCINI (1901-1986)

JOHN R. McDONALD
RICHARD M. YETWIN
JOHN C. RICHARDSON
SPENCER A. SMITH
DENISE M. BAINTON
WAYNE E. YEHLING
SHELTON L. FREEMAN
BARRY M. COREY
NATHAN B. HANNAH
NANCY J. MARCH
MICHAEL A. CORDIER
MARK D. LAMMERS
MARIAN C. LALONDE
EMILY R. TAYLOR
GREGORY D. HONIG

DENNIS DECONCINI
JOHN C. LACY
JAMES A. JUTRY
MICHAEL R. URMAN
GARY F. URMAN
DAVID V. SANDERSON
ALYCE L. PENNINGTON
LISA ANNE SMITH
ALICE W. CALLISON
IRA M. SCHWARTZ
HEATHER K. GAINES
LISA SCHRINER LEWIS
KRISTEN B. KLOTZ
JOHN C. E. BARRETT

SARA J. VANCE - OF COUNSEL
BARRON & POLK, P.L.L.C. - OF COUNSEL
JAY M. POLK
JOHN H. BARRON, III
BARRETT L. KIME - OF COUNSEL

7310 N. 16TH STREET, SUITE 330
PHOENIX, ARIZONA 85020
(602) 282-0500
FAX (602) 282-0520

19 WEST BIRCH AVENUE
FLAGSTAFF, ARIZONA 86001
(928) 214-0466
FAX: (928) 214-6212

1615 "L" STREET NW, SUITE 850
WASHINGTON, D.C. 20036
(202) 833-8001
FAX: (202) 315-3600

August 21, 2008

www.deconcinimcdonald.com

PLEASE REPLY TO TUCSON

rbarnes@dmyl.com

Via Federal Express

Arizona State Office
Bureau of Land Management
Attention: Public Room
One North Central Avenue, Suite 800
Phoenix, AZ 85004-4427

RE: **Payment of Claim Maintenance Fee; James L. Rodman Trust Agreement**

Ladies and Gentlemen:

Delivered herewith is a check in the amount of \$375.00 as payment of the claim maintenance fees pursuant to the 30 U.S.C. § 28f(a), as modified by 43 C.F.R. § 3830.21, as authorized by 30 U.S.C. § 28j(c) for the assessment year beginning September 1, 2008, on behalf of James L. Rodman Trust Agreement. A copy of the Certification of Payment of Maintenance Fee in Lieu of Affidavit of Annual Assessment Work to be recorded with the Cochise County Recorder's Office is also enclosed herewith.

Please return a date-stamped copy of this letter and the affidavit along with the receipt for payment to this office. Thank you for your assistance and please feel free to contact me or John Lacy with any questions or concerns.

Sincerely,

Robin E Barnes

Robin E. Barnes, CP
Certified Paralegal

reb

c. w/enc.

Jim Rodman

I:\FILES\DOCS\RODM01\240837\LTR\HX9537.DOC

RECEIVED
ARIZONA


2008 AUG 25 A 8:07

3

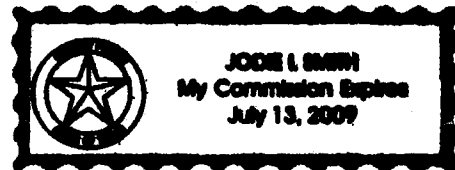
DATED this 18th day of August, 2008.


Laurie Leahy

Sworn and subscribed before me this 18th day of August, 2008, by Laurie Leahy,
Agent for Thirstystone Resources, Inc.


Notary Public

I:\FILES\DOCS\DESE06\960505\DOC\HW4602.DOC



RECEIVED
BLM
2009 AUG 25 A 8:06
PHOENIX, ARIZONA

DECONCINI McDONALD YETWIN & LACY

A PROFESSIONAL CORPORATION

ATTORNEYS AT LAW

2525 EAST BROADWAY BOULEVARD • SUITE 200 • TUCSON, ARIZONA 85716-5300
(520) 322-5000 • (520) 322-5585 (Fax)

EVO DECONCINI (1901-1986)

JOHN R. McDONALD
RICHARD M. YETWIN
JOHN C. RICHARDSON
SPENCER A. SMITH
DENISE M. BAINTON
WAYNE E. YEHLENG
SHELTON L. FREEMAN
BARRY M. COREY
NATHAN B. HANNAH
NANCY J. MARCH
MICHAEL A. CORDIER
MARK D. LAMMERS
MARIAN C. LALONDE
EMILY R. TAYLOR
GREGORY D. HONIG

DENNIS DECONCINI
JOHN C. LACY
JAMES A. JUTRY
MICHAEL R. URMAN
GARY F. URMAN
DAVID V. SANDERSON
ALYCE L. PENNINGTON
LISA ANNE SMITH
ALICE W. CALLISON
IRA M. SCHWARTZ
HEATHER K. GAINES
LISA SCHRINER LEWIS
KRISTEN B. KLOTZ
JOHN C. E. BARRETT

SARA J. VANCE - OF COUNSEL
BARRON & POLK, P.L.L.C. - OF COUNSEL
JAY M. POLK
JOHN H. BARRON, III
BARRETT L. KIME - OF COUNSEL

August 21, 2008

7310 N. 16TH STREET, SUITE 330
PHOENIX, ARIZONA 85020
(602) 282-0500
FAX (602) 282-0520

19 WEST BIRCH AVENUE
FLAGSTAFF, ARIZONA 86001
(928) 214-0468
FAX: (928) 214-6212

1615 "L" STREET NW, SUITE 850
WASHINGTON, D.C. 20036
(202) 833-8001
FAX: (202) 315-3600

www.deconcinimcdonald.com

PLEASE REPLY TO TUCSON

rbarnes@dmyl.com

Via Federal Express

Arizona State Office
Bureau of Land Management
Attention: Public Room
One North Central Avenue, Suite 800
Phoenix, AZ 85004-4427

RE: **Payment of Claim Maintenance Fee; Black Sands, L.L.C.**

Ladies and Gentlemen:

Delivered herewith is a check in the amount of \$6,750.00 as payment of the claim maintenance fees pursuant to the 30 U.S.C. § 28f(a), as modified by 43 C.F.R. § 3830.21, as authorized by 30 U.S.C. § 28j(c) for the assessment year beginning September 1, 2008, on behalf of Black Sands, L.L.C. Inc. A copy of the Certification of Payment of Maintenance Fee in Lieu of Affidavit of Annual Assessment Work to be recorded with the Pinal County Recorder's Office is also enclosed herewith.

Please return a date-stamped copy of this letter and the affidavit along with the receipt for payment to this office. Thank you for your assistance and please feel free to contact me or John Lacy with any questions or concerns.

Sincerely,



Robin E. Barnes, CP
Certified Paralegal

reb

c. w/enc.

Howard Ohlhausen

\\FILES\DOCS\OHLH01\251170\LTR\HX9930.DOC

2008 AUG 25 A 9:07
FEDERAL EXPRESS
TUCSON, AZ

RECEIVED
JAN 10 1964
OFFICE

203 AUG 25 A 8:07
E
RK
t:
limited
d in the

ARIZONA

2003 AUG 25 A 8:07

CONFIDENTIAL


2003 AUG 25 A 8:07

2003 AUG 25 A 8:07


2003 AUG 25 A 8:07


2003 AUG 25 A 8:07


2003 AUG 25 A 8:07


Howard Ohlhausen

his 4th day of August, 2008, by Howard


Notary Public

 Notary Public State of Arizona
Maricopa County
Kimberly Jaspring
My Commission Expires
08/31/2011

 Notary Public State of Arizona
Maricopa County
Kimberly Jaspring
My Commission Expires
08/31/2011

DECONCINI McDONALD YETWIN & LACY

A PROFESSIONAL CORPORATION

ATTORNEYS AT LAW

2525 EAST BROADWAY BOULEVARD • SUITE 200 • TUCSON, ARIZONA 85716-5300
(520) 322-5000 • (520) 322-5585 (Fax)

EVO DECONCINI (1901-1986)

JOHN R. McDONALD	DENNIS DECONCINI
RICHARD M. YETWIN	JOHN C. LACY
JOHN C. RICHARDSON	JAMES A. JUTRY
SPENCER A. SMITH	MICHAEL R. URMAN
DENISE M. BANTON	GARY F. URMAN
WAYNE E. YEHLENG	DAVID V. SANDERSON
SHELTON L. FREEMAN	ALYCE L. PENNINGTON
BARRY M. COREY	LISA ANNE SMITH
NATHAN B. HANNAH	ALICE W. CALLISON
NANCY J. MARCH	IRA M. SCHWARTZ
MICHAEL A. CORDIER	HEATHER K. GAINES
MARK D. LAMMERS	LISA SCHRINER LEWIS
MARIAN C. LALONDE	KRISTEN B. KLOTZ
EMILY R. TAYLOR	JOHN C. E. BARRETT
GREGORY D. HONIG	

SARA J. VANCE - OF COUNSEL
BARRON & POLK, P.L.L.C. - OF COUNSEL
JAY M. POLK
JOHN H. BARRON, III
BARRETT L. KIME - OF COUNSEL

7310 N. 16TH STREET, SUITE 330
PHOENIX, ARIZONA 85020
(602) 282-0500
FAX (602) 282-0520

19 WEST BIRCH AVENUE
FLAGSTAFF, ARIZONA 86001
(928) 214-0488
FAX: (928) 214-8212

1615 "L" STREET NW, SUITE 850
WASHINGTON, D.C. 20036
(202) 833-8001
FAX: (202) 315-3600

August 21, 2008

www.deconcinimcdonald.com

PLEASE REPLY TO TUCSON

rbarnes@dmyl.com

Via Federal Express

Arizona State Office
Bureau of Land Management
Attention: Public Room
One North Central Avenue, Suite 800
Phoenix, AZ 85004-4427

RE: **Payment of Claim Maintenance Fee; Twin Buttes Properties, Inc.**

Ladies and Gentlemen:

Delivered herewith is a check in the amount of \$7,750.00 as payment of the claim maintenance fees pursuant to the 30 U.S.C. § 28f(a), as modified by 43 C.F.R. § 3830.21, as authorized by 30 U.S.C. § 28j(c) for the assessment year beginning September 1, 2008, on behalf of Twin Buttes Properties, Inc. A copy of the Certification of Payment of Maintenance Fee in Lieu of Affidavit of Annual Assessment Work to be recorded with the Pima County Recorder's Office is also enclosed herewith.

Please return a date-stamped copy of this letter and the affidavit along with the receipt for payment to this office. Thank you for your assistance and please feel free to contact me or John Lacy with any questions or concerns.

Sincerely,

Robin E Barnes

Robin E. Barnes, CP
Certified Paralegal

reb

c. w/enc.

Harold Metz

I:\FILES\DOCS\TWIN01\870387\LTR\HX9926.DOC

62

After recording, please return to:
John C. Lacy
DeConcini McDonald Yetwin & Lacy, P.C.
2525 E. Broadway Blvd., #200
Tucson, AZ 85716

STATE OF ARIZONA)
) ss:
County of Pima)

**CERTIFICATION OF PAYMENT OF MAINTENANCE FEE
IN LIEU OF AFFIDAVIT OF ANNUAL ASSESSMENT WORK**

John C. Lacy, being first duly sworn, deposes and says that:


1. He is an agent for the Twin Buttes Properties, Inc., an Arizona corporation, the owner of the lode mining claims situated in the Pima Mining District, Pima County, Arizona (the "Claims"), the location notices of which are of record in said county, and in the records of the Arizona State Office of the Bureau of Land Management under the file numbers indicated in the attached Exhibit A.

2. Pursuant to the 30 U.S.C. § 28f(a), as modified by 43 C.F.R. § 3830.21, as authorized by 30 U.S.C. § 28j(c), the owner has paid a maintenance fee of \$125 per claim for the assessment year beginning September 1, 2008, and this Certificate is in lieu of an affidavit of performance of annual assessment work or notice of intent of hold.


3. The name and address of the owners of Claims for which this Certificate is prepared are Twin Buttes Properties, Inc., 18550 S. La Cañada Drive, #2, Sahuarita, AZ 85629. THIS IS NOT A CHANGE OF ADDRESS

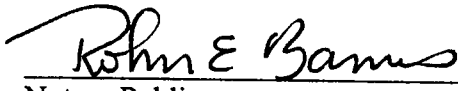
4. The Claims are held and claimed by the owner for the valuable mineral contained therein.

DATED this 21st day of August, 2008.


John C. Lacy

Sworn and subscribe to before me this 21st day of August, 2008, by John C. Lacy.




Notary Public

DECONCINI McDONALD YETWIN & LACY

A PROFESSIONAL CORPORATION
ATTORNEYS AT LAW

2525 EAST BROADWAY BOULEVARD • SUITE 200 • TUCSON, ARIZONA 85716-5300
(520) 322-5000 • (520) 322-5585 (Fax)

EVO DECONCINI (1901-1988)

JOHN R. McDONALD	DENNIS DECONCINI
RICHARD M. YETWIN	JOHN C. LACY
JOHN C. RICHARDSON	JAMES A. JUTRY
SPENCER A. SMITH	MICHAEL R. URMAN
DENISE M. BAINTON	GARY F. URMAN
WAYNE E. YEHLING	DAVID V. SANDERSON
SHELTON L. FREEMAN	ALYCE L. PENNINGTON
BARRY M. COREY	LISA ANNE SMITH
NATHAN B. HANNAH	ALICE W. CALLISON
NANCY J. MARCH	IRA M. SCHWARTZ
MICHAEL A. CORDIER	HEATHER K. GAINES
MARK D. LAMMERS	LISA SCHRINER LEWIS
MARIAN C. LALONDE	KRISTEN B. KLOTZ
EMILY R. TAYLOR	JOHN C. E. BARRETT
GREGORY D. HONIG	

SARA J. VANCE - OF COUNSEL
BARRON & POLK, P.L.L.C. - OF COUNSEL
JAY M. POLK
JOHN H. BARRON, III
BARRETT L. KIME - OF COUNSEL

7310 N. 16TH STREET, SUITE 330
PHOENIX, ARIZONA 85020
(602) 282-0500
FAX (602) 282-0520

19 WEST BIRCH AVENUE
FLAGSTAFF, ARIZONA 86001
(928) 214-0466
FAX: (928) 214-6212

1615 "L" STREET NW, SUITE 850
WASHINGTON, D.C. 20036
(202) 833-8001
FAX: (202) 315-3600

August 21, 2008

www.deconcinimcdonald.com

PLEASE REPLY TO TUCSON

rbarnes@dmvl.com

Via Federal Express

Arizona State Office
Bureau of Land Management
Attention: Public Room
One North Central Avenue, Suite 800
Phoenix, AZ 85004-4427

RE: **Payment of Claim Maintenance Fee; Manuel R. Hernandez**

Ladies and Gentlemen:

Delivered herewith is a check in the amount of \$5,000.00 as payment of the claim maintenance fees pursuant to the 30 U.S.C. § 28f(a), as modified by 43 C.F.R. § 3830.21, as authorized by 30 U.S.C. § 28j(c) for the assessment year beginning September 1, 2008, on behalf of Manuel R. Hernandez. A copy of the Certification of Payment of Maintenance Fee in Lieu of Affidavit of Annual Assessment Work to be recorded with the Cochise County Recorder's Office is also enclosed herewith.

Please return a date-stamped copy of this letter and the affidavit along with the receipt for payment to this office. Thank you for your assistance and please feel free to contact me or John Lacy with any questions or concerns.

Sincerely,

Robin E. Barnes

Robin E. Barnes, CP
Certified Paralegal

reb

c. w/enc.

Manuel Hernandez
Manny Hernandez (via email)
Jana Flagler

I:\FILES\DOCS\HERN10261166\LTR\HX9897.DOC

DECONCINI McDONALD YETWIN & LACY

A PROFESSIONAL CORPORATION

ATTORNEYS AT LAW

2525 EAST BROADWAY BOULEVARD • SUITE 200 • TUCSON, ARIZONA 85716-5300
(520) 322-5000 • (520) 322-5585 (Fax)

EVO DeCONCINI (1901-1986)

JOHN R. McDONALD	DENNIS DeCONCINI
RICHARD M. YETWIN	JOHN C. LACY
JOHN C. RICHARDSON	JAMES A. JUTRY
SPENCER A. SMITH	MICHAEL R. URMAN
DENISE M. BAINTON	GARY F. URMAN
WAYNE E. YEHLING	DAVID V. SANDERSON
SHELTON L. FREEMAN	ALYCE L. PENNINGTON
BARRY M. COREY	LISA ANNE SMITH
NATHAN B. HANNAH	ALICE W. CALLISON
NANCY J. MARCH	IRA M. SCHWARTZ
MICHAEL A. CORDIER	HEATHER K. GAINES
MARK D. LAMMERS	LISA SCHRINER LEWIS
MARIAN C. LALONDE	KRISTEN B. KLOTZ
EMILY R. TAYLOR	JOHN C. E. BARRETT
GREGORY D. HONIG	

SARA J. VANCE - OF COUNSEL
BARRON & POLK, P.L.L.C. - OF COUNSEL
JAY M. POLK
JOHN H. BARRON, III
BARRETT L. KIME - OF COUNSEL

7310 N. 16TH STREET, SUITE 330
PHOENIX, ARIZONA 85020
(602) 282-0500
FAX (602) 282-0520

19 WEST BIRCH AVENUE
FLAGSTAFF, ARIZONA 86001
(928) 214-0486
FAX: (928) 214-6212

1615 "L" STREET NW, SUITE 850
WASHINGTON, D.C. 20036
(202) 833-8001
FAX: (202) 315-3800

August 21, 2008

www.deconcinimcdonald.com

PLEASE REPLY TO TUCSON

rbarnes@dmyl.com

Via Federal Express

Arizona State Office
Bureau of Land Management
Attention: Public Room
One North Central Avenue, Suite 800
Phoenix, AZ 85004-4427

RE: **Payment of Claim Maintenance Fee; Dunbar Stone Company, Inc.**

Ladies and Gentlemen:

Delivered herewith are two (2) checks in the amount of \$4,250 and \$1,125, respectively, as payment of the claim maintenance fees pursuant to the 30 U.S.C. § 28f(a), as modified by 43 C.F.R. § 3830.21, as authorized by 30 U.S.C. § 28j(c) for the assessment year beginning September 1, 2008, on behalf of Dunbar Stone Company, Inc. A copy of the Certifications of Payment of Maintenance Fee in Lieu of Affidavit of Annual Assessment Work to be recorded with the Coconino and Mohave County Recorder's Offices are also enclosed herewith.

Please return a date-stamped copy of this letter and the affidavits along with the receipt for payment to this office. Thank you for your assistance and please feel free to contact me or John Lacy with any questions or concerns.

Sincerely,

Robin E. Barnes

Robin E. Barnes, CP
Certified Paralegal

reb

c. w/enc. Gerald Dunbar
I:\FILES\DOCS\DUNB01\870135\LTR\HX9933.DOC

34
9

After recording, please return to:
John C. Lacy
DeConcini McDonald Yetwin & Lacy, P.C.
2525 E. Broadway Blvd., #200
Tucson, AZ 85716

STATE OF ARIZONA)
) ss:
County of Pima)

CERTIFICATION OF PAYMENT OF MAINTENANCE FEE
IN LIEU OF AFFIDAVIT OF ANNUAL ASSESSMENT WORK

John C. Lacy, being first duly sworn, deposes and says that:

1. He is an agent for Dunbar Stone Company, Inc., one of the owners of the following described unpatented lode mining claims situated in Coconino County, Arizona (the "Claims"), the location notices of which are of record in said county, and in the records of the Arizona State Office of the Bureau of Land Management under the file numbers indicated as follows:

<i>Name of Claim</i>	<i>Coconino Cty Recds Document No.</i>	<i>BLM Serial A MC No.</i>
Bakers Quarries	3032985	353058
Cedar Ridge #1	3060523	353060
Cedar Ridge #2	3060524	353061
Cedar Ridge #3	3033549	353062
Cedar Ridge #4	3033550	353063
Cedar Ridge #5	3033551	353064
Hawk Grove #1	3033556	353068
Hawk Grove #2	3033557	353069
Hawk Grove #3	3033558	353070
Hawk Grove #4	3033559	353071
High Time	3033827	353072
Lone Star	3033828	353074
Morning Glory	3033826	353075
Red Bird	3033829	353076
Red Rock #1	3033543	353077
Red Rock #2	3033544	353078
Red Rock #3	3033545	353079
Red Rock #4	3033546	353080
Seven Sides	3033828	353081
Shady Ridge #1	3033552	353082
Shady Ridge #2	3033553	353083
Shady Ridge #3	3033554	353084

RECORDED
BLM FIELD OFFICE
MAR 25 A 8 09

DECONCINI McDONALD YETWIN & LACY

A PROFESSIONAL CORPORATION

ATTORNEYS AT LAW

2525 EAST BROADWAY BOULEVARD • SUITE 200 • TUCSON, ARIZONA 85716-5300
(520) 322-5000 • (520) 322-5585 (Fax)

EVO DECONCINI (1901-1986)

JOHN R. McDONALD	DENNIS DECONCINI
RICHARD M. YETWIN	JOHN C. LACY
JOHN C. RICHARDSON	JAMES A. JUTRY
SPENCER A. SMITH	MICHAEL R. URMAN
DENISE M. BAINTON	GARY F. URMAN
WAYNE E. YEHLING	DAVID V. SANDERSON
SHELTON L. FREEMAN	ALYCE L. PENNINGTON
BARRY M. COREY	LISA ANNE SMITH
NATHAN B. HANNAH	ALICE W. CALLISON
NANCY J. MARCH	IRA M. SCHWARTZ
MICHAEL A. CORDIER	HEATHER K. GAINES
MARK D. LAMMERS	LISA SCHRINER LEWIS
MARIAN C. LALONDE	KRISTEN B. KLOTZ
EMILY R. TAYLOR	JOHN C. E. BARRETT
GREGORY D. HONIG	

SARA J. VANCE - OF COUNSEL
BARRON & POLK, P.L.L.C. - OF COUNSEL
JAY M. POLK
JOHN H. BARRON, III
BARRETT L. KIME - OF COUNSEL

7310 N. 16TH STREET, SUITE 330
PHOENIX, ARIZONA 85020
(602) 282-0500
FAX: (602) 282-0520

19 WEST BIRCH AVENUE
FLAGSTAFF, ARIZONA 86001
(928) 214-0486
FAX: (928) 214-8212

1815 "L" STREET NW, SUITE 850
WASHINGTON, D.C. 20036
(202) 833-8001
FAX: (202) 315-3600

August 21, 2008

www.deconcinimcdonald.com

PLEASE REPLY TO TUCSON

rbarnes@dmyl.com

Via Federal Express

Arizona State Office
Bureau of Land Management
Attention: Public Room
One North Central Avenue, Suite 800
Phoenix, AZ 85004-4427

RE: **Payment of Claim Maintenance Fee; Robert H. Rowley**

Ladies and Gentlemen:

Delivered herewith is a check in the amount of \$4,250.00 as payment of the claim maintenance fees pursuant to the 30 U.S.C. § 28f(a), as modified by 43 C.F.R. § 3830.21, as authorized by 30 U.S.C. § 28j(c) for the assessment year beginning September 1, 2008, on behalf of Robert H. Rowley. A copy of the Certification of Payment of Maintenance Fee in Lieu of Affidavit of Annual Assessment Work to be recorded with the Pima County Recorder's Office is also enclosed herewith.

Please return a date-stamped copy of this letter and the affidavit along with the receipt for payment to this office. Thank you for your assistance and please feel free to contact me or John Lacy with any questions or concerns.

Sincerely,



Robin E. Barnes, CP
Certified Paralegal

reb

c. w/enc.

Robert Rowley

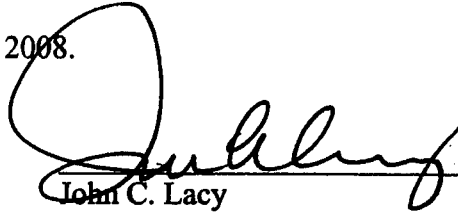
I:\FILES\DOCS\ROWL03\260780\LTR\HX9196.DOC

Dunbar, Gerald E. Dunbar, Natalie Dunbar and Ronald Dunbar, P.O. Box 430, Chino Valley AZ 86323.

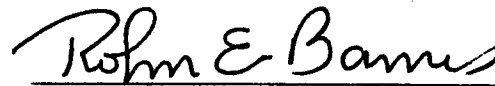
THIS IS NOT A CHANGE OF ADDRESS

4. The Claims are held and claimed by the owner for the valuable mineral contained therein.

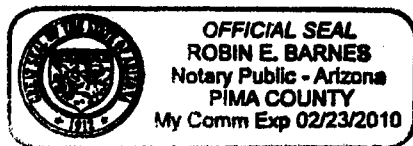
DATED this 21st day of August, 2008.


John C. Lacy

Sworn and subscribe to before me this 21st day of August, 2008, by John C. Lacy.


Notary Public

I:\FILES\DOCS\DUNB01\870135\DOC\HW3287.DOC



RECEIVED
PLIMAZ/11/11/08
2008 AUG 25 A 8:09
PIMA COUNTY

DECONCINI McDONALD YETWIN & LACY

A PROFESSIONAL CORPORATION

ATTORNEYS AT LAW

2525 EAST BROADWAY BOULEVARD • SUITE 200 • TUCSON, ARIZONA 85716-5300
(520) 322-5000 • (520) 322-5585 (Fax)

EVO DECONCINI (1901-1988)

JOHN R. McDONALD	DENNIS DeCONCINI
RICHARD M. YETWIN	JOHN C. LACY
JOHN C. RICHARDSON	JAMES A. JUTRY
SPENCER A. SMITH	MICHAEL R. URMAN
DENISE M. BAJINTON	GARY F. URMAN
WAYNE E. YEHLING	DAVID V. SANDERSON
SHELTON L. FREEMAN	ALYCE L. PENNINGTON
BARRY M. COREY	LISA ANNE SMITH
NATHAN B. HANNAH	ALICE W. CALLISON
NANCY J. MARCH	IRA M. SCHWARTZ
MICHAEL A. CORDIER	HEATHER K. GAINES
MARK D. LAMMERS	LISA SCHRINER LEWIS
MARIAN C. LALONDE	KRISTEN B. KLOTZ
EMILY R. TAYLOR	JOHN C. E. BARRETT
GREGORY D. HONIG	

SARA J. VANCE - OF COUNSEL
BARRON & POLK, P.L.L.C. - OF COUNSEL
JAY M. POLK
JOHN H. BARRON, III
BARRETT L. KIME - OF COUNSEL

7310 N. 16TH STREET, SUITE 330
PHOENIX, ARIZONA 85020
(602) 282-0500
FAX: (602) 282-0520

19 WEST BIRCH AVENUE
FLAGSTAFF, ARIZONA 86001
(928) 214-0468
FAX: (928) 214-6212

1615 "L" STREET NW, SUITE 850
WASHINGTON, D.C. 20036
(202) 833-8001
FAX: (202) 315-3800

August 21, 2008

www.deconcini-mcdonald.com

PLEASE REPLY TO TUCSON

rbarnes@dmyl.com

Via Federal Express

Arizona State Office
Bureau of Land Management
Attention: Public Room
One North Central Avenue, Suite 800
Phoenix, AZ 85004-4427

RE: **Payment of Claim Maintenance Fee; SGV Resources, Inc.**

Ladies and Gentlemen:

Delivered herewith is a check in the amount of \$24,500.00 as payment of the claim maintenance fees pursuant to the 30 U.S.C. § 28f(a), as modified by 43 C.F.R. § 3830.21, as authorized by 30 U.S.C. § 28j(c) for the assessment year beginning September 1, 2008, on behalf of SGV Resources, Inc. A copy of the Certifications of Payment of Maintenance Fee in Lieu of Affidavit of Annual Assessment Work to be recorded with the Mohave and Yavapai County Recorder's Offices are also enclosed herewith.

Please return a date-stamped copy of this letter and the affidavits along with the receipt for payment to this office. Thank you for your assistance and please feel free to contact me or John Lacy with any questions or concerns.

Sincerely,

Robin E Barnes

Robin E. Barnes, CP
Certified Paralegal

reb

c. w/enc. John King (via email)
I:\FILES\DOCS\ASCE01\280942\LTR\HX9534.DOC

After recording, please return to:

Robin E. Barnes
DeConcini McDonald Yetwin & Lacy, P.C.
2525 E. Broadway Blvd., #200
Tucson, AZ 85716

STATE OF ARIZONA)
) ss:
County of Pima)

**CERTIFICATION OF PAYMENT OF MAINTENANCE FEE
IN LIEU OF AFFIDAVIT OF ANNUAL ASSESSMENT WORK**

John C. Lacy, being first duly sworn, deposes and says that:


1. He is an agent for SGV Resources, Inc., a Nevada corporation, owner of the unpatented lode mining claims situated in Yavapai County, Arizona (the "Claims"), the location notices of which are of record in said county, and in the records of the Arizona State Office of the Bureau of Land Management under the file numbers indicated in the attached Exhibit A.

2. Pursuant to the 30 U.S.C. § 28f(a), as modified by 43 C.F.R. § 3830.21, as authorized by 30 U.S.C. § 28j(c), the owner has paid a maintenance fee of \$125 per claim for the assessment year beginning September 1, 2008, and this Certificate is in lieu of an affidavit of performance of annual assessment work or notice of intent of hold.

3. The name and address of the owner of Claims for which this Certificate is prepared are SGV Resources, Inc., 502 N. Division St., Carson City, NV 89703.
THIS IS NOT A CHANGE OF ADDRESS

4. The Claims are held and claimed by the owner for the valuable mineral contained therein.


DATED this 21st day of August, 2008.


John C. Lacy

Sworn and subscribe to before me this 21st day of August, 2008, by John C. Lacy,
Agent for SGV Resources, Inc.


Notary Public

I:\FILES\DOCS\FIRM05\456456\DOC\HX5232.DOC



DECONCINI McDONALD YETWIN & LACY

A PROFESSIONAL CORPORATION

ATTORNEYS AT LAW

2525 EAST BROADWAY BOULEVARD • SUITE 200 • TUCSON, ARIZONA 85716-5300
(520) 322-5000 • (520) 322-5585 (Fax)

EVO DECONCINI (1901-1986)

JOHN R. McDONALD
RICHARD M. YETWIN
JOHN C. RICHARDSON
SPENCER A. SMITH
DENISE M. BAINTON
WAYNE E. YEHLENG
SHELTON L. FREEMAN
BARRY M. COREY
NATHAN B. HANNAH
NANCY J. MARCH
MICHAEL A. CORDIER
MARK D. LAMMERS
MARIAN C. LALONDE
EMILY R. TAYLOR
GREGORY D. HONIG

DENNIS DECONCINI
JOHN C. LACY
JAMES A. JUTRY
MICHAEL R. URMAN
GARY F. URMAN
DAVID V. SANDERSON
ALYCE L. PENNINGTON
LISA ANNE SMITH
ALICE W. CALLISON
IRA M. SCHWARTZ
HEATHER K. GAINES
LISA SCHRINER LEWIS
KRISTEN B. KLOTZ
JOHN C. E. BARRETT

SARA J. VANCE - OF COUNSEL
BARRON & POLK, P.L.L.C. - OF COUNSEL
JAY M. POLK
JOHN H. BARRON, III
BARRETT L. KIME - OF COUNSEL

7310 N. 16TH STREET, SUITE 330
PHOENIX, ARIZONA 85020
(602) 282-0500
FAX (602) 282-0520

19 WEST BIRCH AVENUE
FLAGSTAFF, ARIZONA 86001
(928) 214-0466
FAX: (928) 214-8212

1615 "L" STREET NW, SUITE 850
WASHINGTON, D.C. 20036
(202) 833-8001
FAX: (202) 315-3600

August 21, 2008

www.deconcinimcdonald.com

PLEASE REPLY TO TUCSON

rbarnes@dmvl.com

Via Federal Express

Arizona State Office
Bureau of Land Management
Attention: Public Room
One North Central Avenue, Suite 800
Phoenix, AZ 85004-4427

RE: **Payment of Claim Maintenance Fee; CDO Ranching & Development, L.P.**

Ladies and Gentlemen:

Delivered herewith is a check in the amount of \$4,000.00 as payment of the claim maintenance fees pursuant to the 30 U.S.C. § 28f(a), as modified by 43 C.F.R. § 3830.21, as authorized by 30 U.S.C. § 28j(c) for the assessment year beginning September 1, 2008, on behalf of CDO Ranching & Development, L.P. A copy of the Certification of Payment of Maintenance Fee in Lieu of Affidavit of Annual Assessment Work to be recorded with the Pinal County Recorder's Office is also enclosed herewith.

Please return a date-stamped copy of this letter and the affidavit along with the receipt for payment to this office. Thank you for your assistance and please feel free to contact me or John Lacy with any questions or concerns.

Sincerely,

Robin E. Barnes

Robin E. Barnes, CP
Certified Paralegal

reb

c. w/enc. Christina Sanchez
I:\FILES\DOCS\SPAC01\900934\LTR\HX9378.DOC

Name of Claim	Original Notice		Amended Notice		BLM Serial
	Book	Page	Book	Page	A MC #
Emerald #12	5282	281			364272
Emerald #13	5282	282			364273
Emerald #14	5282	283			364274
Emerald #15	5282	284			364275
Emerald #16	5282	285			364276
Emerald #17	5282	286			364277
Emerald #18	5282	287			364278
Emerald #19	5282	288			364279
Emerald #20	5282	289			364280
Emerald #21	5349	445-446			364620
Emerald #22	5349	447-448			364621
Emerald #30	5349	463-464			364622
Emerald #31	5349	465-466			364623
Emerald #43	5349	489-490			364624
Emerald #44	5349	491-492			364625
Emerald #45	5349	493-494			364626

364261

✓

I:\FILES\DOCS\ASCE01\271268\DOC\H68322.DOC

RECEIVED
BLM RECORDS OFFICE
2009 AUG 25 A 8:12
FBI - ALBUQUERQUE

DECONCINI McDONALD YETWIN & LACY

A PROFESSIONAL CORPORATION

ATTORNEYS AT LAW

2525 EAST BROADWAY BOULEVARD • SUITE 200 • TUCSON, ARIZONA 85716-5300
(520) 322-5000 • (520) 322-5585 (Fax)

EVO DECONCINI (1901-1986)

JOHN R. McDONALD
RICHARD M. YETWIN
JOHN C. RICHARDSON
SPENCER A. SMITH
DENISE M. BAINTON
WAYNE E. YEHLENG
SHELTON L. FREEMAN
BARRY M. COREY
NATHAN B. HANNAH
NANCY J. MARCH
MICHAEL A. CORDIER
MARK D. LAMMERS
MARIAN C. LALONDE
EMILY R. TAYLOR
GREGORY D. HONIG

DENNIS DECONCINI
JOHN C. LACY
JAMES A. JUTRY
MICHAEL R. URMAN
GARY F. URMAN
DAVID V. SANDERSON
ALYCE L. PENNINGTON
LISA ANNE SMITH
ALICE W. CALLISON
IRA M. SCHWARTZ
HEATHER K. GAINES
LISA SCHRINER LEWIS
KRISTEN B. KLOTZ
JOHN C. E. BARRETT

SARA J. VANCE - OF COUNSEL
BARRON & POLK, P.L.L.C. - OF COUNSEL
JAY M. POLK
JOHN H. BARRON, III
BARRETT L. KIME - OF COUNSEL

August 21, 2008

7310 N. 16TH STREET, SUITE 330
PHOENIX, ARIZONA 85020
(602) 282-0500
FAX (602) 282-0520

19 WEST BIRCH AVENUE
FLAGSTAFF, ARIZONA 86001
(928) 214-0466
FAX: (928) 214-6212

1615 "L" STREET NW, SUITE 850
WASHINGTON, D.C. 20036
(202) 833-8001
FAX: (202) 315-3600

www.deconcinimcdonald.com

PLEASE REPLY TO TUCSON

rbarnes@dmyl.com

Via Federal Express

Arizona State Office
Bureau of Land Management
Attention: Public Room
One North Central Avenue, Suite 800
Phoenix, AZ 85004-4427

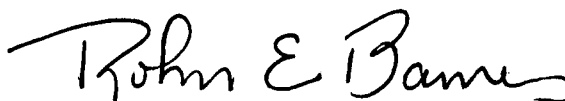
RE: **Payment of Claim Maintenance Fee; Arizona Minerals Inc.**

Ladies and Gentlemen:

Delivered herewith is a check in the amount of \$18,875.00 as payment of the claim maintenance fees pursuant to the 30 U.S.C. § 28f(a), as modified by 43 C.F.R. § 3830.21, as authorized by 30 U.S.C. § 28j(c) for the assessment year beginning September 1, 2008, on behalf of Arizona Minerals Inc. A copy of the Certification of Payment of Maintenance Fee in Lieu of Affidavit of Annual Assessment Work to be recorded with the Santa Cruz County Recorder's Office is also enclosed herewith.

Please return a date-stamped copy of this letter and the affidavit along with the receipt for payment to this office. Thank you for your assistance and please feel free to contact me or John Lacy with any questions or concerns.

Sincerely,



Robin E. Barnes, CP
Certified Paralegal

reb

c. w/enc.

Yvonne Amayo

\\FILES\DOCS\AUGU05\251031\LTR\HX9371.DOC

RECEIVED
BLM
AUG 25 A 9:13

STATE OF ARIZONA)
) ss:
County of Pima)

DECONCINI McDONALD YETWIN & LACY

A PROFESSIONAL CORPORATION

ATTORNEYS AT LAW

2525 EAST BROADWAY BOULEVARD • SUITE 200 • TUCSON, ARIZONA 85716-5300
(520) 322-5000 • (520) 322-5585 (Fax)

EVO DECONCINI (1901-1986)

JOHN R. McDONALD	DENNIS DECONCINI
RICHARD M. YETWIN	JOHN C. LACY
JOHN C. RICHARDSON	JAMES A. JUTRY
SPENCER A. SMITH	MICHAEL R. URMAN
DENISE M. BAINTON	GARY F. URMAN
WAYNE E. YEHLLING	DAVID V. SANDERSON
SHELTON L. FREEMAN	ALYCE L. PENNINGTON
BARRY M. COREY	LISA ANNE SMITH
NATHAN B. HANNAH	ALICE W. CALLISON
NANCY J. MARCH	IRA M. SCHWARTZ
MICHAEL A. CORDIER	HEATHER K. GAINES
MARK D. LAMMERS	LISA SCHRINER LEWIS
MARIAN C. LALONDE	KRISTEN B. KLOTZ
EMILY R. TAYLOR	JOHN C. E. BARRETT
GREGORY D. HONIG	

SARA J. VANCE - OF COUNSEL
BARRON & POLK, P.L.L.C. - OF COUNSEL
JAY M. POLK
JOHN H. BARRON, III
BARRETT L. KIME - OF COUNSEL

7310 N. 16TH STREET, SUITE 330
PHOENIX, ARIZONA 85020
(602) 282-0500
FAX (602) 282-0520

19 WEST BIRCH AVENUE
FLAGSTAFF, ARIZONA 86001
(928) 214-0488
FAX: (928) 214-8212

1615 "L" STREET NW, SUITE 850
WASHINGTON, D.C. 20036
(202) 833-8001
FAX: (202) 315-3800

August 21, 2008

www.deconcinimcdonald.com

PLEASE REPLY TO TUCSON

rbarnes@dmyl.com

Via Federal Express

Arizona State Office
Bureau of Land Management
Attention: Public Room
One North Central Avenue
Suite 800
Phoenix, AZ 85004-4427

RE: **Payment of Claim Maintenance Fee; Guadalupe Bienes**

Ladies and Gentlemen:

Delivered herewith is a check in the amount of \$500.00 as payment of the claim maintenance fees pursuant to the 30 U.S.C. § 28f(a), as modified by 43 C.F.R. § 3830.21, as authorized by 30 U.S.C. § 28j(c) for the assessment year beginning September 1, 2008, on behalf of Guadalupe Bienes. A copy of the Certification of Payment of Maintenance Fee in Lieu of Affidavit of Annual Assessment Work is also enclosed herewith.

Please return a date-stamped copy of this letter and the affidavit along with the receipt for payment to this office. Thank you for your assistance and please feel free to contact me or John Lacy with any questions or concerns.

Sincerely,



Robin E. Barnes, CP
Certified Paralegal

reb

c. w/enc. Renee Davenport
I:\FILES\DOCS\DAVE02\960420\LTR\HX9181.DOC

RECEIVED
BLM
OFFICE
AUG 25 11 14

<i>Name of Claim</i>	<i>Location Date</i>	<i>Santa Cruz County Fee Number</i>	<i>BLM Serial A MC No.</i>
Shell 127	05/11/2007	2007-08164	383374
Amended	05/05/2008	2008-05514	
Shell 128	05/11/2007	2007-08165	383375
Shell 129	05/11/2007	2007-08166	383376
Amended	05/05/2008	2008-05515	
Shell 130	05/11/2007	2007-08167	383377
Shell 131	05/11/2007	2007-08168	383378
Amended	05/01/2008	2008-05516	
Shell 132	05/11/2007	2007-08169	383379
Shell 133	05/11/2007	2007-08170	383380
Amended	05/01/2008	2008-05517	
Shell 134	05/14/2007	2007-08171	383381
Shell 135	05/14/2007	2007-08172	383382
Amended	05/01/2008	2008-05518	
Shell 136	05/23/2007	2007-08173	383383
Amended	05/07/2008	2008-05519	
Shell 137	05/23/2007	2007-08174	383384
Shell 138	05/23/2007	2007-08175	383385
Shell 139	05/23/2007	2007-08176	383386
Shell 140	05/18/2007	2007-08177	383387
Amended	05/07/2008	2008-05520	
Shell 141	05/18/2007	2007-08178	383388
Amended	05/07/2008	2008-05521	
Shell 142	05/16/2007	2007-08179	383389
Amended	05/06/2008	2008-05522	
Shell 143	05/16/2007	2007-08180	383390
Shell 144	05/16/2007	2007-08181	383391
Amended	05/06/2008	2008-05523	
Shell 145	05/16/2007	2007-08182	383392
Amended	05/06/2008	2008-05524	
Shell 146	05/14/2007	2007-08183	383393
Amended	05/01/2008	2008-05525	
Shell 147	05/14/2007	2007-08184	383394
Shell 148	05/14/2007	2007-08185	383395
Amended	05/01/2008	2008-05526	
Shell 149	05/14/2007	2007-08186	383396
Amended	05/01/2008	2008-05527	
Shell 150	05/21/2008	2008-05632	392439
Amended	07/22/2008	2008-07615	

I:\FILES\DOCS\AUGU05\251031\DOCHK3276.DOC

RECEIVED
BLM AZONA OFFICE
JUN 10 2008 A 9:13

United States Department of the Interior
 Bureau of Land Management
 BUSINESS & SUPPORT SVCS DIV
 ONE N CENTRAL AVE SUITE 800
 PHOENIX, AZ 85004 -4427
 Phone: (602) 417-9200

Receipt

No: 1771036

Transaction #: 1828734	
Date of Transaction: 08/26/2008	
CUSTOMER:	DECONCINI, MCDONALD, YETWIN & LACY 2525 E BROADWAY STE 200 TUCSON, AZ 85716

LINE #	QTY	DESCRIPTION	REMARKS	UNIT PRICE	TOTAL
1	13.00	LOCATABLE MINERALS / MINING CLAIMS-NOT NEW-UNADJUD, ONE AUTH NO. ONLY / MINING CLAIM MONEY RECEIVED (455) CASES: AMC361381/\$35625.00, AMC24466/\$10750.00, AMC350123/\$250.00, AMC369028/\$375.00, AMC83697/\$6750.00, AMC19084/\$7750.00, AMC379641/\$5000.00, AMC353058/\$5375.00, AMC373528/\$4250.00, AMC75989/\$24500.00, AMC368208/\$4000.00, AMC51409/\$18875.00, AMC85037/\$500.00	MAINT 2009 (992)	- n/a -	124000.00
TOTAL:					\$124,000.00

PAYMENT INFORMATION			
1	AMOUNT:	\$35,625.00	POSTMARKED: 8/21/08 0:00
	TYPE:	CHECK	RECEIVED: 08/25/2008
	CHECK NO:	4558	
	NAME:	AURUMBANK INC. PO BOX 60610 BOULDER CITY NV 89006	
2	AMOUNT:	\$24,500.00	POSTMARKED: 8/21/08 0:00
	TYPE:	CHECK	RECEIVED: 08/25/2008
	CHECK NO:	000095	
	NAME:	ST. GENEVIEVE RESOURCES LTD 360 BAY STREET, STE 500 TORONTO, ON CANADA NS M5H 1C4	
3	AMOUNT:	\$18,875.00	POSTMARKED: 8/21/08 0:00
	TYPE:	CHECK	RECEIVED: 08/25/2008
	CHECK NO:	000000425	
	NAME:	WILDCAT SILVER CORPORATION	

		PO BOX 49500 VANCOUVER, BC CANADA NS V7X 1L7	
4	AMOUNT:	\$10,750.00	POSTMARKED: 8/21/08 0:00
	TYPE:	CHECK	RECEIVED: 08/25/2008
	CHECK NO:	4556	
	NAME:	AURUMBANK INC. PO BOX 60610 BOULDER CITY NV 89006	
5	AMOUNT:	\$7,750.00	POSTMARKED: 8/21/08 0:00
	TYPE:	CHECK	RECEIVED: 08/25/2008
	CHECK NO:	5879	
	NAME:	TWIN BUTTES PROPERTIES, INC. 18550 S LA CANADA DRI VE #1 SAHUARITA AZ 85629	
6	AMOUNT:	\$6,750.00	POSTMARKED: 8/21/08 0:00
	TYPE:	CHECK	RECEIVED: 08/25/2008
	CHECK NO:	8029	
	NAME:	OHLHAUSEN, H G 7180 E BELMONT AVE PARADISE VALLEY AZ 85253	
7	AMOUNT:	\$5,000.00	POSTMARKED: 8/21/08 0:00
	TYPE:	CHECK	RECEIVED: 08/25/2008
	CHECK NO:	1162	
	NAME:	HERNANDEZ, MANUEL R PO BOX 61 PEARCE AZ 85625	
8	AMOUNT:	\$4,250.00	POSTMARKED: 8/21/08 0:00
	TYPE:	CHECK	RECEIVED: 08/25/2008
	CHECK NO:	1438	
	NAME:	RANCHO SECO LLC PO BOX 6335 AMADO AZ 85645	
9	AMOUNT:	\$4,250.00	POSTMARKED: 8/21/08 0:00
	TYPE:	CHECK	RECEIVED: 08/25/2008
	CHECK NO:	19953	
	NAME:	DUNBAR STONE COMPANY, INC. PO BOX 430 CHINO VALLEY AZ 86323	
10	AMOUNT:	\$4,000.00	POSTMARKED: 8/21/08 0:00
	TYPE:	CHECK	RECEIVED: 08/25/2008
	CHECK NO:	2648	
	NAME:	CDO RANCHING & DEVELOPMENT, L.P. PO BOX 689	

		32540 S BIOSPHERE RD ORACLE AZ 85623	
11	AMOUNT:	\$1,125.00	POSTMARKED: 8/21/08 0:00
	TYPE:	CHECK	RECEIVED: 08/25/2008
	CHECK NO:	19952	
	NAME:	DUNBAR STONE COMPANY, INC. PO BOX 430 CHINO VALLEY AZ 86323	
12	AMOUNT:	\$500.00	POSTMARKED: 8/21/08 0:00
	TYPE:	CHECK	RECEIVED: 08/25/2008
	CHECK NO:	033379	
	NAME:	DECONCINI MCDONALD YETWIN & LACY, P.C. 2525 E BROADWAY STE. 200 TUCSON AZ 85716	
13	AMOUNT:	\$375.00	POSTMARKED: 8/21/08 0:00
	TYPE:	CHECK	RECEIVED: 08/25/2008
	CHECK NO:	1907	
	NAME:	J-ROD LLC 6860 S NOGALES HWY TUCSON AZ 85706	
14	AMOUNT:	\$250.00	POSTMARKED: 8/21/08 0:00
	TYPE:	CHECK	RECEIVED: 08/25/2008
	CHECK NO:	42650	
	NAME:	THIRSTYSTONE RESOURCES, INC. PO BOX 1638 GAINESVILLE TX 76241	

REMARKS

This receipt was generated by the automated BLM Collections and Billing System and is a paper representation of a portion of the official electronic record contained therein.

Amc 364261

SGV Resources, Inc

502 North Division Street, Carson City, Nevada 89703 775-883-3200

EMERALD ISLE MINE, 8000N BOULDER DAM HIGHWAY, CHLORIDE ARIZONA 86431 928-565-2266

Bureau of Land Management
One Central Avenue, Suite 800,
Phoenix, AZ, 85004-9200

Attention: Amy Bunda

Re: SGV Resources Inc. – The Emerald Isle Mine Property, Mohave Co. AZ

Dear Ms Bunda

In reviewing the BLM files for SGV Resources, Inc. we noted that a number of our mining claims show the claimant as SGV Resources Cameron Robert A.

Please be advised that Mr Cameron acted as our agent in the staking and recording of these claims but he is not a claimant. We therefore ask that you remove his name from all your Mining File records dealing with SGV Resources. In particular, I noted the full AMC364270 owing such claims:

AMC364270, AMC364272, AMC364274, AMC364276, AMC364278, AMC364280,
AMC364620, AMC364621, AMC364622, AMC364623, AMC364624, AMC364625,
AMC364626

AMC364269, AMC364271, AMC364273

AMC364275, AMC364275, AMC364277

AMC364261, AMC364262, AMC364263, AMC364264, AMC364265, AMC364266,

AMC364267, AMC364268

Amc 364279

If you have questions, please call Mike Harrington (303 324 9633) a resident managing director of SGV Resources or H Metzler (775 224 2017) our geologist.

Thanking you in advance for you co-operation and assistance in the past, on this matter and other matters that are forthcoming, I remain

Sincerely yours



Bryan Wilson,
President & Director
SGV Resources Inc.

PHOENIX, ARIZONA

2007 NOV 21 10:49

RECEIVED
B.L.M. AZ STATE OFFICE

ENTERED INTO COMPUTER
11/21/07 AB

LEAD FILE NUMBERS:

AMC 75918	353382
105785	381521
124258	364261
188442	364620
339597	
354858	

LEAD AMC SERIAL NUMBER	AMC SERIAL NUMBER(S)	NUMBER OF CLAIM(S)
75918	75979 - 76009	31
"	76046 - 76096	51
124258	124258 - 124276	19
"	124280 - 124285	6
188442	188442	1
354858	354858 - 354867	10
353382	353382 - 353386	5
75918	76098	1
"	76104 - 76108	5
"	76114 - 76117	4
"	76130 - 76133	4
"	76137 - 76139	3
"	76141 - 76142	2
"	76154 - 76155	2
381521	381521 - 381606	86
105785	105785 - 105791	7
339597	339597 - 339598	2
364261	364261 - 364280	20
364620	364620 - 364626	7
105785	105792 - 105799	8
"	105801 - 105806	6
ENTERED INTO COMPUTER		TOTAL
SEP 20 2007 PB + VERIFIED		280

SGV Resources Inc.

502 North Division Street, Carson City, Nevada 89703-4197

A Nevada Corporation and Wholly owned Subsidiary of

St Geneviève Resources Ltd.,

Suite 500, 360 Bay Street, Toronto, Ontario Canada M5H 3V6 416-644-1566

August 17th, 2007

**U.S. Department of the Interior
Bureau of Land Management
Arizona State Office
One North Central Avenue
Phoenix, Arizona 85004**

Dear Sirs,


DELIVERED BY COURIER

Re: Annual BLM Maintenance Fees.

Enclosed please find our check for the sum of \$35,000 for the annual maintenance fees for the year 2007- 2008 time period. These fees concern the 280 load claims and mill site claims covering the Emerald Isle Mine, the Zonia Mine and in the Cave Creek area more specifically described on the attached schedules.

Please send a receipt to the Toronto address above. Thanking you in advance, I remain

Sincerely yours,



Bryan Wilson
President and CEO

cc Luce St. Pierre, Martin Nicoletti

RECEIVED
B.L.M. AZ STATE OFFICE
2007 AUG 29 A 8:41
PHOENIX, ARIZONA

FROM : PRESCOTT

FAX NO. : 928-778-6736

Sep. 20 2007 09:33AM P1

FAX - From Howard Metzler
SGV Resources
775-224-2017

TO Pauline Brown
U.S. Bureau of Land Management
Arizona State Office

FAX NO. 602-417-9490

To Correct Filing for maintenance Fee
Payments - 2007-2008.
Receipt # 1556228

ENTERED INTO COMPUTER
FAX REC'D → SEP 20 2007 PB

MAINTANCE FEE PAYMENT

Claimant Name: SGV Resources
 Address: 502 North Division St.
 City: Carson City, State: Nevada Zip: 89703-4197
 Telephone: 775-224-2017
 E-mail address _____

Signature: _____
 _____ Agent

Date: 15 Aug 2007

_____ Check here if this a change of address

BLM Date Stamp	PHOENIX, ARIZONA	2007 AUG 29 A 8:41	RECEIVED B.L.M. AZ STATE OFFICE
----------------------	------------------	--------------------	------------------------------------

Mining Claim Maintenance Fee Payment of \$125 per claim or site is due on or before September 1, 2007, in lieu of assessment work for the upcoming assessment year beginning September 1 of the year above noted.

BLM SERIAL NUMBERS

Lode Claims

AMC # 75989 & 75990
 AMC # 75991 - 76008
 AMC # 76009
 AMC # 75979 - 75984
 AMC # 75985 - 75988
 AMC # 76046
 AMC # 76047 - 76096
 AMC # 124258
 AMC # 124259 - 124265
 AMC # 124266 - 124276
 AMC # 124280 - 124282
 AMC # 124283 & 124284
 AMC # 124285
 AMC # 188442
 AMC # 354858 - 354863
 w/entry # - AMC # 354886 Should be AMC 354864 - 354867
 AMC # 353382 - 353384

NAME OF CLAIM/SITES

Mistake Fraction No 1 & 2 (2 claims)
 Mistake No. 1 - 18 (18 claims)
 Last Mistake
 Lois No. 1 - 6 (6 claims)
 Lois No. 17 - 20 (4 claims)
 Gold Crown
 Copper Crown No. 1 - 10 & 12 - 51 (50 claims)
 Zonia No. 2
 Zonia No. 5 - 11 (7 claims)
 Zonia No. 14 - 24 (11 claims)
 Copper King 1 & 3 & 4 (3 claims)
 Scott No. 1 & 2 (2 claims)
 Copper Bar No. 2
 Copper Crown No. 53
 N-30 - 32 & N-34 - 36 (6 claims)
 N-37 - N-40 (4 claims)
 Triad No. 1 - 3 (3 claims)

Total =
121

Bureau of Land Management
 Arizona State Office
 One North Central Avenue
 Phoenix, AZ. 85004
www.az.blm.gov

No. of Claims: _____ x \$125= _____
Check No. _____ Init. _____
Receipt No. _____
For BLM Use Only

MAINTANCE FEE PAYMENT

Claimant Name: SGV Resources
 Address: 502 North Division St.
 City: Carson City, State: Nevada Zip: 89703-4197
 Telephone: 775-224-2017
 E-mail address _____

Signature: _____

Agent

Date: _____

BLM
 Date
 Stamp

____ Check here if this a change of address

Mining Claim Maintenance Fee Payment of \$125 per claim or site is due on or before September 1, 2007, in lieu of assessment work for the upcoming assessment year beginning September 1 of the year above noted.

BLM SERIAL NUMBERS**Lode Claims****NAME OF CLAIM/SITES**

AMC # 75989 & 75990
 AMC # 75991 - 76008
 AMC # 76009
 AMC # 75979 - 75984
 AMC # 75985 - 75988
 AMC # 76046
 AMC # 76047 - 76096
 AMC # 124258
 AMC # 124259 - 124265
 AMC # 124266 - 124276
 AMC # 124280 - 124282
 AMC # 124283 & 124284
 AMC # 124285
 AMC # 188442
 AMC # 354858 - 354863
 AMC # 354864 - 354867
 AMC # 353382 - 353384

Mistake Fraction No 1 & 2 (2 claims)
 Mistake No. 1 - 18 (18 claims)
 Last Mistake
 Lois No. 1 - 6 (6 claims)
 Lois No. 17 - 20 (4 claims)
 Gold Crown
 Copper Crown No. 1 - 10 & 12 - 51 (50 claims)
 Zonia No. 2
 Zonia No. 5 - 11 (7 claims)
 Zonia No. 14 - 24 (11 claims)
 Copper King 1 & 3 & 4 (3 claims)
 Scott No. 1 & 2 (2 claims)
 Copper Bar No. 2
 Copper Crown No. 53
 N-30 - 32 & N-34 - 36 (6 claims)
 N-37 - N-40 (4 claims)
 Triad No. 1 - 3 (3 claims)

→ CERTIFICATION REC'D VIA FAX SEP 20 2007

Bureau of Land Management
 Arizona State Office
 One North Central Avenue
 Phoenix, AZ. 85004
www.az.blm.gov

No. of Claims: _____ x \$125= _____

Check No. _____ Init. _____

Receipt No. _____

For BLM Use Only

Supplemental for Zonia Claims

Mill Site

BLM SERIAL NUMBERS

AMC # 353385

Washing No. AMC # 353388 ~~353388~~ ³⁵³³⁸⁶

AMC # 76098

AMC # 76104 - 76108

AMC # 76114 - 76117

AMC # 76130 - 76133

AMC # 76137 - 76139

AMC # 76141 & 76142

AMC # 76154 & 76155

NAME OF CLAIM/SITE

Receiving Station

Pump Station

Zonia MS No. 1 Amended

Zonia MS No. 7 - 11 Amended (5 claims)

Zonia MS No. 17 - 20 Amended (4 claims)

Zonia MS No. 33 - 36 Amended (4 claims)

Zonia MS No. 40 - 42 (3 claims)

Zonia MS No. 44 & 45

Zonia MS No. 57 & Zonia Ms No. 58

Total = 23

The above listed claims are located in Sec. 1, 2, 11, 12, 13, 14, 15, 22 & 23, T.11N., R.4W., and Sec. 36, T.12N., R.4W., and Sec 6 & 7, T.11N., R. 5 W., and Sec. 31 & 32, T.12N., R.5W., Walnut Grove Mining District, Yavapai County, Arizona.

<p>RECEIVED B.L.M. AZ STATE OFFICE</p> <p>2007 AUG 29 A 8:41</p> <p>PHOENIX, ARIZONA</p> <p>BLM Date Stamp</p>
--

Supplemental for Zonia Claims

Mill Site

BLM SERIAL NUMBERS

AMC # 353385
AMC # 353386
AMC # 76098
AMC # 76104 - 76108
AMC # 76114 - 76117
AMC # 76130 - 76133
AMC # 76137 - 76139
AMC # 76141 & 76142
AMC # 76154 & 76155

NAME OF CLAIM/SITE

Receiving Station
Pump Station
Zonia MS No. 1 Amended
Zonia MS No. 7 - 11 Amended (5 claims)
Zonia MS No. 17 - 20 Amended (4 claims)
Zonia MS No. 33 - 36 Amended (4 claims)
Zonia MS No. 40 - 42 (3 claims)
Zonia MS No. 44 & 45
Zonia MS No. 57 & Zonia Ms No. 58

CORRECTION REC'D VIA FAX
PB SEP 20 2007

The above listed claims are located in Sec. 1, 2, 11, 12, 13, 14, 15, 22 & 23, T.11N., R.4W., and Sec. 36, T.12N., R.4W., and Sec 6 & 7, T.11N., R. 5 W., and Sec. 31 & 32, T.12N., R.5W., Walnut Grove Mining District, Yavapai County, Arizona.

BLM
Date
Stamp

MAINTANCE FEE PAYMENT

Claimant Name: EXCELL RESOURCES
Address: 502 North Division St.
City: Carson City, State: Nevada Zip: 89703-4197
Telephone: 775-224-2017
E-mail address _____

Signature: _____

Agent

Date: _____

15 Aug 2007

☒ Check here if this a change of address

BLM
Date
Stamp

PHOENIX, ARIZONA

2007 AUG 29 A 8:41

RECEIVED
B.L.M. AZ STATE OFFICE

Mining Claim Maintenance Fee Payment of \$125 per claim or site is due on or before September 1, 2007, in lieu of assessment work for the upcoming assessment year beginning September 1 of the year above noted.

BLM SERIAL NUMBERS

Lode Claims

NAME OF CLAIM/SITES

AMC # 381521 - 381606

GG 1 - 86 (86 claims)

Total = 86

The above listed claims are located in Sec. 2 & 3, T.7N, R.4E., (Unsurveyed) and Sec. 25, 26, 34, 35 & 36, T.8N., R.4E., (Unsurveyed), Magazine Mining District, Maricopa County, Arizona.

Bureau of Land Management
Arizona State Office
One North Central Avenue
Phoenix, AZ. 85004
www.az.blm.gov

No. of Claims: _____ x \$125= _____

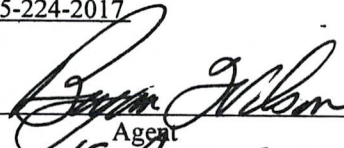
Check No. _____ Init. _____

Receipt No. _____

For BLM Use Only

MAINTANCE FEE PAYMENT

Claimant Name: SGV Resources
Address: 502 North Division St.
City: Carson City, State: Nevada Zip: 89703-4197
Telephone: 775-224-2017
E-mail address _____

Signature: 
Agent
Date: 15 Aug 2007

____ Check here if this a change of address

BLM
Date

Stamp

PHOENIX, ARIZONA

2007 AUG 29 A 8:41

RECEIVED
B.L.M. AZ STATE OFFICE

Mining Claim Maintenance Fee Payment of \$125 per claim or site is due on or before September 1, 2007, in lieu of assessment work for the upcoming assessment year beginning September 1 of the year above noted.

BLM SERIAL NUMBERS

AMC # 105785
AMC # 105786
AMC # 105787
AMC # 105788
AMC # 105789
AMC # 105790
AMC # 105791
AMC # 339597
AMC # 339598
AMC # 364261
AMC # 364262
AMC # 364263
AMC # 364264
AMC # 364265
AMC # 364266
AMC # 364267
AMC # 364268
AMC # 364269

NAME OF CLAIM/SITES

Copper Hill No. 2
Hermes
Hermes No. 2
Jimtown Copper No. 1
Valley Copper No. 1
Valley Copper No. 2
Valley Copper No. 3
Emerald No. 1
Emerald No. 2
Emerald #1A
Emerald #2A
Emerald #3
Emerald #4
Emerald #5
Emerald #6
Emerald #7
Emerald #8
Emerald #9

Total = 18

Bureau of Land Management
Arizona State Office
One North Central Avenue
Phoenix, AZ. 85004
www.az.blm.gov

No. of Claims: _____ x \$125= _____

Check No. _____ Init. _____

Receipt No. _____

For BLM Use Only

Supplemental for Emerald Isle Claims

BLM SERIAL NUMBERS

AMC # 364270
AMC # 364271
AMC # 364272
AMC # 364273
AMC # 364274
AMC # 364275
AMC # 364276
AMC # 364277
AMC # 364278
AMC # 364279
AMC # 364280
AMC # 364620
AMC # 364621
AMC # 364622
AMC # 364623
AMC # 364624
AMC # 364625
AMC # 364626

AMC # 105792
AMC # 105793
AMC # 105794
AMC # 105795
AMC # 105796
AMC # 105797
AMC # 105798
AMC # 105799
AMC # 105801
AMC # 105802
AMC # 105803
AMC # 105804
AMC # 105805
AMC # 105806

NAME OF CLAIM/SITE

Emerald #10
Emerald #11
Emerald #12
Emerald #13
Emerald #14
Emerald #15
Emerald #16
Emerald #17
Emerald #18
Emerald #19
Emerald #20
Emerald #21
Emerald #22
Emerald #30
Emerald #31
Emerald #43
Emerald #44
Emerald #45

Copper Hill Mill Site No. 1
Copper Hill Mill Site No. 2
Copper Hill Mill Site No. 3
Copper Hill Mill Site No. 4
Copper Hill Mill Site No. 5
Copper Hill Mill Site No. 6
Copper Hill Mill Site No. 7
Copper Hill Mill Site No. 8
Copper Hill Mill Site No. 10
Copper Hill Mill Site No. 11
Copper Hill Mill Site No. 12
Hermes Mill Site No. 13
Copper Hill Mill Site No. 14
Copper Hill Mill Site No. 15

Total = 18

Total = 14

The above listed claims are located in Sections 22, 23, 26, 27, T.23N., R.18W., in the Wallapai Mining District, Mohave County, Arizona.

PHOENIX, ARIZONA	
BLM	2007 AUG 29 A 8:41
Date	
Box	
RECEIVED B.L.M. AZ STATE OFFICE	

United States Department of the Interior
 Bureau of Land Management
 BUSINESS & SUPPORT SVCS DIV
 ONE N CENTRAL AVE SUITE 800
 PHOENIX, AZ 85004 -4427
 Phone: (602) 417-9200

Receipt

No:

1556228

Transaction #: 1607836

Date of Transaction: 08/29/2007

ENTERED INTO COMPUTER

CUSTOMER: SGV RESOURCES LTD.
 360 BAY STREET, STE. 500
 TORONTO, ONTARIO
 CANADA, NS M5H 3V6

SEP 19 2007 PB + VERIFIED

LINE #	QTY	DESCRIPTION	REMARKS	UNIT PRICE	TOTAL
1	1.00	LOCATABLE MINERALS / MINING CLAIMS-NOT NEW-UNADJUD, ONE AUTH NO. ONLY / MINING CLAIM MONEY RECEIVED (455) CASES: AMC75989/\$35000.00	MAINT 2008 (280)	- n/a -	35000.00
TOTAL:					\$35,000.00

PAYMENT INFORMATION					
1	AMOUNT:	\$35,000.00	POSTMARKED:	8/28/07 0:00	
	TYPE:	CHECK	RECEIVED:	08/29/2007	
	CHECK NO:	1485			
	NAME:	SGV RESOURCES INC 502 N. DIVISION ST CARSON CITY NV 89703			

REMARKS

9/19/07 called the claimant @ 12:33pm + left a detailed Message four Fax Number.

This receipt was generated by the automated BLM Collections and Billing System and is a paper representation of a portion of the official electronic record contained therein.

SEP 20 2007 - Claimant FAXED IN HIS CORRECTIONS, SO I PLACED A COPY within his packet. PB

Message:

280 ROWS RETRIEVED

CBS Export Results Report

☐ Include Resolved Records

Record Status

- ☐ Error Records (E/M/I)
☐ Accepted Records (A/W)
☐ "On Hold" Records (H)
☒ All Records (for s/n or receipt nr)
☐ Exported, No Results From CBS
☐ New (not yet exported)

Enter export Date (mm/dd/yyyy) ALL

Serial Number match (optional)

Receipt Nr (optional) 1556228

Export Nr (exclusive)

LR2000 User (defaults to login) ALL

Query

Reset

Search Criteria Responsible Ar

☐ User (U,X)

☐ Programme

☒ All (U,P,X)

User

	Resend?	Export Nr	A/D	Serial Nr	Mult	Code	\$ Amount	Remarks	Receipt Nr	LR2000 User	#Msg	R
1	<input type="checkbox"/>	1546408	A	AMC75979		582	125.00	2008	1556228	P5BROWN		<input type="checkbox"/>

SGV Resources Inc.

502 North Division Street, Carson City, Nevada 89703-4197
A Nevada Corporation and Wholly owned Subsidiary of

St Geneviève Resources Ltd.,

Suite 2930, 630 Rene Levesque Blvd West, Montreal, Quebec, Canada H3B 1S6 514-866-6001 Fax 514-866-6953

August 21, 2006

U.S. Department of the Interior,
Bureau of Land Management,
Arizona State Office,
222 N. Central Avenue
Phoenix, Arizona 85004-2203
And

To Whom It May Concern :


Dear Sirs,

Re: Annual BLM Maintenance Fees.

Enclosed please find our check for the sum of \$24,500 for the annual maintenance fees for the year 2006 - 2007 time period. These fees concern the 196 lode claims and mills site covering the Emerald Isle Mine and the Zonia Mine more specifically described on the attached schedules.

Please send a receipt to the Montreal address above. Thanking you in advance, I remain

Sincerely yours,



Bryan Wilson, President and CEO,
SGV Resources Inc.

Cc Luce St. Pierre, Martin Nicoletti

AMC 364620
AMC 364261
AMC 90045
AMC 339597
AMC 105785
AMC 188442
AMC 124258
AMC 75918
AMC 353382
AMC 354858

PHOENIX, ARIZONA

2006 AUG 29 A 10:53

RECEIVED
BLM. AZ STATE OFFICE

ENTERED 9/12/06

RE 9/12/06

Exhibit A

NOTICE OF ANNUAL MAINTENANCE FEE PAYMENT AND INTENT TO HOLD

The unpatented lode mining claims listed herein are situated in the Walnut Grove Mining District, Yavapai County, State of Arizona; the location notices of which are record in the office of the county recorder, Prescott, Arizona, and filed with and in the State Office of the Bureau of Land Management, Phoenix, Arizona are as follows:

Name of Claim	Number of Acres	Book of Official Records	Page Number	AMC Number
N- 30	3.1	3798	672	354858
N- 31	20.7	3798	671	354859
N- 32	20.7	3798	670	354860
N- 34	20.7	3798	669	354861
N- 35	20.7	3798	668	354862
N- 36	20.7	3798	667	354863
N- 37	20.7	3798	666	354864
N- 38	20.7	3798	665	354865
N- 39	20.7	3798	664	354866
N- 40	20.7	3798	663	354867
Triad No. 1	15.6	3799	235	353382
Triad No. 2	20.7	3799	234	353383
Triad No. 3	20.7	3799	233	353384
Receiving Shop	5	3799	236	353385
Pump Station	5	3799	237	353386

2006 AUG 29 A 10:53

RECEIVED
B.L.M. AZ STATE OFFICE

Name of Claim	BLM Mineral Survey	Book	Page	AMC No.
Zonia MS No. 1 Amended	4659B	1294	748	76098
Zonia MS No. 7 Amended	4659B	1294	756	76104
Zonia MS No. 8 Amended	4659B	1294	757	76105
Zonia MS No. 9 Amended	4659B	1294	758	76106
Zonia MS No. 10 Amended	4659B	1294	759	76107
Zonia MS No. 11 Amended	4659B	1294	759	76108
Zonia MS No. 17 Amended	4659B	1294	767	76114
Zonia MS No. 18 Amended	4659B	1294	767	76115
Zonia MS No. 19 Amended	4659B	1294	768	76116
Zonia MS No. 20 Amended	4659B	1294	769	76117
Zonia MS No. 33 Amended	4659B	1294	783	76130
Zonia MS No. 34 Amended	4659B	1294	784	76131
Zonia MS No. 35 Amended	4659B	1294	785	76132
Zonia MS No. 36 Amended	4659B	1294	786	76133
Zonia MS No. 40	4659B	1294	790	76137
Zonia MS No. 41	4659B	1294	791	76138
Zonia MS No. 42	4659B	1294	792	76139
Zonia MS No. 44	4659B	1294	794	76141
Zonia MS No. 45	4659B	1294	795	76142
Zonia MS No. 57 Amended	4659B	1294	840	76154
Zonia MS No. 58	5659B	1294	808	76155

Exhibit A

NOTICE OF ANNUAL MAINTENANCE FEE PAYMENT AND INTENT TO HOLD

The unpatented lode mining claims listed herein are situated in the Walnut Grove Mining District, Yavapai County, State of Arizona; the location notices of which are record in the office of the county recorder, Prescott, Arizona, and filed with and in the State Office of the Bureau of Land Management, Phoenix, Arizona are as follows:

Name of Claim		Book of Official Records	Page Number	AMC Number
Mistake Fraction No. 1		761	114	75989
Mistake Fraction No. 2		761	115	75990
Mistake No. 1		761	116	75991
Mistake No. 2		761	117	75992
Mistake No. 3		761	118	75993
Mistake No. 4		761	119	75994
Mistake No. 5		761	120	75995
Mistake No. 6		761	121	75996
Mistake No. 7		761	122	75997
Mistake No. 8		761	123	75998
Mistake No. 9		761	124	75999
Mistake No. 10		761	125	76000
Mistake No. 11		761	126	76001
Mistake No. 12		761	127	76002
Mistake No. 13		761	128	76003
Mistake No. 14		761	129	76004
Mistake No. 15		761	130	76005
Mistake No. 16		761	131	76006
Mistake No. 17		761	132	76007
Mistake No. 18		761	133	76008
Last Mistake		761	134	76009
Lois No. 1		464	551	75979
Lois No. 2		464	552	75980
Lois No. 3		464	553	75981
Lois No. 4	20.66	464	554	75982
Lois No. 5	20.66	464	555	75983
Lois No. 6	16.04	464	556	75984
Lois No. 17	20.66	464	557	75985
Lois No. 18	20.66	464	558	75986
Lois No. 19	17.91	464	559	75987
Lois No. 20	20.66	464	560	75988
Zonia No. 2	1.791	1358	591-592	124258
Zonia No. 5	13.182	1358	593-594	124259
Zonia No. 6	18.182	1358	595-596	124260
Zonia No. 7	20.4	1358	597-598	124261
Zonia No. 8	20.661	1358	599-600	124262
Zonia No. 9	20.651	1358	601-602	124263
Zonia No. 10	20.661	1358	603-604	124264
Zonia No. 11	20.661	1358	605-606	124265
Zonia No. 14	17.526	1358	607-608	124266
Zonia No. 15	18.182	1358	609-610	124267
Zonia No. 16	19.66	1358	611-612	124268

RECEIVED
B.L.M. AZ STATE OFFICE

2006 AUG 29 A 10:54

Name of Claim	Number of Acres	Book of Official Records	Page Number	AMC Number
Zonia No. 17	19.32	1358	613-614	124269
Zonia No. 18	0.5	1358	615-616	124270
Zonia No. 19	0.763	1358	617-618	124271
Zonia No. 20	3.65	1358	619-620	124272
Zonia No. 21	20.66	1358	621-622	124273
Zonia No. 22	20.66	1358	623-624	124274
Zonia No. 23		1358	625-626	124275
Zonia No. 24		1358	627-628	124276
Copper Bar No. 2		1358	645-646	124285
Copper King No. 1		1358	635-636	124280
Copper King No. 3		1358	637-638	124281
Copper King No. 4		1358	639-640	124282
Scott No. 1		1358	641-642	124283
Scott No. 2		1358	643-644	124284

Name of Claim	Book	Page	AMC No.
Copper Crown No. 1	147	155	76047
Copper Crown No. 2	147	156	76048
Copper Crown No. 3	147	157	76048
Copper Crown No. 4	151	331	76050
Copper Crown No. 5	151	332	76051
Copper Crown No. 6	151	333	76052
Copper Crown No. 7	151	334	76053
Copper Crown No. 8	151	335	76054
Copper Crown No. 9	55	111	76055
Copper Crown No. 10	7	186	76056
Copper Crown No. 12	55	112	76057
Copper Crown No. 13	560	929	76058
Copper Crown No. 14	63	204	76059
Copper Crown No. 15	64	179	76060
Copper Crown No. 16	64	180	76061
Copper Crown No. 17	64	181	76062
Copper Crown No. 18	68	385	76063
Copper Crown No. 19	68	386	76064
Copper Crown No. 20	68	387	76065
Copper Crown No. 21	68	388	76066
Copper Crown No. 22	68	389	76067
Copper Crown No. 23	68	390	76068
Copper Crown No. 24	68	391	76069
Copper Crown No. 25	68	392	76070
Copper Crown No. 26	68	393	76071
Copper Crown No. 27	83	74	76072
Copper Crown No. 28	73	402	76073
Copper Crown No. 29	73	403	76074
Copper Crown No. 30	73	404	76075
Copper Crown No. 31	73	405	76076
Copper Crown No. 32	83	75	76077
Copper Crown No. 33	112	374	76078
Copper Crown No. 34	112	375	76079
Copper Crown No. 35	112	376	76080
Copper Crown No. 36	560	930	76081
Copper Crown No. 37	560	931	76082
Copper Crown No. 38	560	932	76083

76046
2006 AUG 29 A 10: 54

RECEIVED
B.L.M. AZ STATE OFFICE

Name of Claim	Book	Page	AMC No.
Copper Crown No. 39	560	933	76084
Copper Crown No. 40	560	934	76085
Copper Crown No. 41	560	935	76086
Copper Crown No. 42	560	936	76087
Copper Crown No. 43	560	937	76088
Copper Crown No. 44	560	938	76089
Copper Crown No. 45	560	939	76090
Copper Crown No. 46	560	940	76091
Copper Crown No. 47	560	941	76092
Copper Crown No. 48	560	942	76093
Copper Crown No. 49	560	943	76094
Copper Crown No. 50	560	944	76095
Copper Crown No. 51	560	945	76096
Copper Crown No. 51 Amended	706	403	76096
Copper Crown No 53	1484	185	188442
Gold Crown	159	400	76046

RECEIVED
B.L.M. AZ STATE OFFICE
2006 AUG 29 A 10:54
PHOENIX, ARIZONA

SGT RESOURCES – EMERALD ISLE MINE
8000 North Old Boulder Dam Highway, P.O. Box 128
Chloride, AZ. 86431

Summary of Unpatented Lode Mining Claims at Emerald Isle Mine

The property is located in Sections 22,23,26,27 Township 23N, R18W, in the Wallapai District, Mohave County, Arizona. It consists of 37 Unpatented Lode Mining Claims and 14 Millsite Claims.

Unpatented Lode Claims (37) Revised April 13, 2005

<u>Name</u>	<u>County Recording</u>		<u>BLM</u>	<u>Amended</u>
	<u>Book</u>	<u>Page</u>	<u>AMC No.</u>	<u>Book-Page</u>
Valley Copper No. 1	6A	50	105789	
Valley Copper No. 2	5I	25	105790	
Valley Copper No. 3	6C	118-119	105791	99
Jimtown Copper No. 1	6A	57-58	105788	
Copper Hill No.2	WW	149-151	105785	6A55-56
Hermes	Y	463	105786	6A63-64
Hermes No. 2	AA	191-193	105787	6A63-64
Emerald No. 1	2706	457-458	339597	
Emerald No. 2	2706	459-460	339598	
Franklin D. Roosevelt	3U	297	90056	
Emerald #1A	5282	269-270	364261	
Emerald #2A	5282	271	364262	
Emerald #3	5282	272	364263	
Emerald #4	5282	273	364264	
Emerald #5	5282	274	364265	
Emerald #6	5282	275	364266	
Emerald #7	5282	276	364267	
Emerald #8	5282	277	364268	
Emerald #9	5282	278	364269	
Emerald #10	5282	279	364270	
Emerald #11	5282	280	364271	
Emerald #12	5282	281	364272	
Emerald #13	5282	282	364273	
Emerald #14	5282	283	364274	
Emerald #15	5282	284	364275	
Emerald #16	5282	285	364276	
Emerald #17	5282	286	364277	
Emerald #18	5282	287	364278	
Emerald #19	5282	288	364279	
Emerald #20	5282	289	364280	
Emerald #21	5349	445-446	364620	
Emerald #22	5349	447-448	364621	
Emerald #30	5349	463-464	364622	
Emerald #31	5349	465-466	364623	
Emerald #43	5349	489-490	364624	
Emerald #44	5349	491-492	364625	
Emerald #45	5349	493-494	364626	

RECEIVED
B.L.M. AZ STATE OFFICE
2006 AUG 29 A 10:54
PHOENIX, ARIZONA

SGV RESOURCES – EMERALD ISLE MINE
8000 North Old Boulder Dam Highway, P.O. Box 128
Chloride, AZ. 86431

Summary of Millsite Claims at Emerald Isle Mine

<u>Millsite Claims (14)</u>	<u>County Recording</u>		<u>BLM</u>
<u>Name</u>	<u>Book</u>	<u>Page</u>	<u>AMC No.</u>
Copper Hill Mill Site No. 1	84	399-400	✓105792
Copper Hill Mill Site No. 2	84	401-402	✓105793
Copper Hill Mill Site No. 3	84	403-404	✓105794
Copper Hill Mill Site No. 4	84	405-406	✓105795
Copper Hill Mill Site No. 5	84	407-408	✓105796
Copper Hill Mill Site No. 6	84	409-410	✓105797
Copper Hill Mill Site No. 7	84	411-412	✓105798
Copper Hill Mill Site No. 8	84	413-414	✓105799
Copper Hill Mill Site No. 14	84	425-426	✓105805
Copper Hill Mill Site No. 15	84	427-428	✓105806
Copper Hill Mill Site No. 10	84	417-418	✓105801
Hermes Mill Site No. 13	84	425-426	✓105804
Copper Hill Mill Site No. 11			✓105802
Copper Hill Mill Site No. 12			✓105803

RECEIVED
B.L.M. AZ STATE OFFICE
2006 AUG 29 A 10:54
PHOENIX, ARIZONA

United States Department of the Interior
Bureau of Land Management
BUSINESS & SUPPORT SVCS DIV
ONE N CENTRAL AVE
PHOENIX, AZ 85004 -2203
Phone: (602) 417-9200

Receipt

No: 1349054

Transaction #: 1394369	
Date of Transaction: 08/31/2006	
CUSTOMER:	SGV RESOURCES 502 N DIVISION ST CARSON CITY, NV 89703

LINE #	QTY	DESCRIPTION	REMARKS	UNIT PRICE	TOTAL
1	1.00	LOCATABLE MINERALS / MINING CLAIMS- NOT NEW-UNADJUD, ONE AUTH NO. ONLY / MINING CLAIM MONEY RECEIVED (455) CASES: AMC354858/\$24500.00	MAINT 2007 (196)	- n/a -	24500.00
TOTAL:					\$24,500.00

PAYMENT INFORMATION			
1	AMOUNT:	\$24,500.00	POSTMARKED: 08/28/2006
	TYPE:	CHECK	RECEIVED: 08/29/2006
	CHECK NO:	1313	
	NAME:	SGV RESOURCES INC. 502 N DIVISION ST CARSON CITY NV 89703	

REMARKS

This receipt was generated by the automated BLM Collections and Billing System and is a paper representation of a portion of the official electronic record contained therein.

overpayment of fees. Paid for 196 claims - only
195 list (one listed twice) Refund \$125. aub

SGV Resources Inc.

502 North Division Street, Carson City, Nevada 89703-4197

A Nevada Corporation and Wholly owned Subsidiary of

St Geneviève Resources Ltd.,

Suite 2930, 630 Blvd Rene Levesque, Montreal, Quebec, Canada H3B 1S6 514-866-6001 Fax 514-866-6953

August 29th, 2005

**U.S. Department of the Interior
Bureau of Land Management
Arizona State Office
222 N. Central Avenue
Phoenix, Arizona 85004-2203
And
To Whom It May Concern:**

AMC 105785
AMC 339597
AMC 90045
AMC 364261
AMC 364620
AMC 354858
AMC 353382
AMC 75918
AMC 124258
AMC 188442

Dear Sirs,

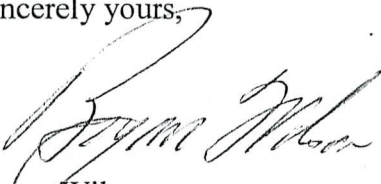
DELIVERED BY COURIER

Re: Annual BLM Maintenance Fees.

Enclosed please find our check for the sum of \$24, 500 for the annual maintenance fees for the year 2005- 2006 time period. These fees concern the 196 load claims and mill site claims covering the Emerald Isle Mine and the Zonia Mine more specifically described on the attached schedules.

Please send a receipt to the Montreal address above. Thanking you in advance, I remain

Sincerely yours,



Bryan Wilson

President and CEO

cc Luce St. Pierre, Martin Nicoletti

RECEIVED
BUREAU OF
LAND MANAGEMENT
2005 AUG 31 P 12:22
ARIZONA
STATE OFFICE
PHOENIX, ARIZONA

ENTERED IN COMPUTER

RE 9/12/05

196 dm

Notice of Annual Maintenance Fee Payment
And Intent to Hold

To: U.S. Department of the Interior
Bureau of Land Management
Arizona State Office
222 N. Central Avenue
Phoenix, Arizona 85004-2203
And
To Whom It May Concern:

STATE OF ARIZONA)
)ss
COUNTY OF MOHAVE)

Re: Valley Copper, Copper Hill, Hermes, Emerald and
Emerald # _ Mining Claims, et al


Notice is hereby given that the undersigned has paid the Department of the Interior, Bureau of Land Management certain annual rental fees established by the act of October 5, 1992, as provided in 43 CFR Subpart 3833, on non-exempt mining and millsite claims. The amount of the payment is \$6,375.00, which shall apply to the assessment year beginning September 1, 2005, and ending September 1, 2006.

Said payment was made for a total 51 claims consisting of 37 load claims and 14 millsites. The claims or millsites are further described by name and BLM assigned serial number on Exhibit A. The owner of the claims is SGV Resources Inc., a private Nevada corporation. The claims or sites are located in all or in part Mohave County, Arizona.

The claims named on said Exhibit do not locate or otherwise hold rights to mine oil shale and were, therefore paid at the rental rate of \$125 per claim per assessment year.

Notice is further given that the listed unpatented claims are held and claimed by the owner(s) thereof for the valuable minerals contained therein, that the millsites are held and claimed by the owner thereof for the mining and milling purposes and that the owner intends to hold and continue the development of the claims.

DATED this 29th day of August, 2005.



Bryan Wilson, President
SGV Resources Inc.
502 North Division Street,
Carson City, Nevada 9703-4197

STATE OF ARIZONA)
)ss
COUNTY OF YAVAPAI)

Subscribed and sworn before me this 30 th day of August, 2005, by



Notary Public

ARIZONA
STATE OFFICE
PHOENIX, ARIZONA

2005 AUG 31 P 12: 22

RECEIVED
BUREAU OF
LAND MANAGEMENT

Exhibit A

NOTICE OF ANNUAL MAINTENANCE FEE PAYMENT AND INTENT TO HOLD

The unpatented load mining claims (37) and mill site claims (14) located in Sections 22, 23, 26 and 27, Townships 23N, R18W and listed herein are situated in the Wallapai Mining District, Mohave County, State of Arizona; the location notices of which are record in the office of the county recorder, Kingman, Arizona, and filed with and in the State Office of the Bureau of Land Management, Phoenix, Arizona are as follows:

Unpatented Lode Claims (37)

County Recording Name	BLM Book	Amended Page	AMC No.	Book-Page
Valley Copper No. 1	6A	50	105789	
Valley Copper No. 2	5I	25	105790	
Valley Copper No. 3	6C	118-119	105791	
Jimtown Copper No. 1	6A	57-58	105788	
Copper Hill No.2	WW	149-151	105785 6A55-56	
Hermes	Y	463	105786 6A63-64	
Hermes No. 2	AA	191-193	105787 6A63-64	
Emerald No. 1	2706	457-458	339597	
Emerald No. 2	2706	459-460	339598	
Franklin D. Roosevelt	3U	297	90056	
Emerald #1A	5282	269-270	364261	
Emerald #2A	5282	271	364262	
Emerald #3	5282	272	364263	
Emerald #4	5282	273	364264	
Emerald #5	5282	274	364265	
Emerald #6	5282	275	364266	
Emerald #7	5282	276	364267	
Emerald #8	5282	277	364268	
Emerald #9	5282	278	364269	
Emerald #10	5282	279	364270	
Emerald #11	5282	280	364271	
Emerald #12	5282	281	364272	
Emerald #13	5282	282	364273	
Emerald #14	5282	283	364274	
Emerald #15	5282	284	364275	
Emerald #16	5282	285	364276	
Emerald #17	5282	286	364277	
Emerald #18	5282	287	364278	
Emerald #19	5282	288	364279	
Emerald #20	5282	289	364280	
Emerald #21	5349	445-446	364620	
Emerald #22	5349	447-448	364621	
Emerald #30	5349	463-464	364622	
Emerald #31	5349	465-466	364623	
Emerald #43	5349	489-490	364624	
Emerald #44	5349	491-492	364625	
Emerald #45	5349	493-494	364626	

ARIZONA
STATE OFFICE
PHOENIX, ARIZONA

2005 AUG 31 P 12:22

RECEIVED
BUREAU OF
LAND MANAGEMENT

37

ENTERED IN COMPUTER

RE 9/12/05

Summary of Millsite Claims (14)

Millsite Claims Name	County Book	Recording Page	BLM AMC No.
Copper Hill Mill Site No. 1	84	399-400	105792
Copper Hill Mill Site No. 2	84	401-402	105793
Copper Hill Mill Site No. 3	84	403-404	105794
Copper Hill Mill Site No. 4	84	405-406	105795
Copper Hill Mill Site No. 5	84	407-408	105796
Copper Hill Mill Site No. 6	84	409-410	105797
Copper Hill Mill Site No. 7	84	411-412	105798
Copper Hill Mill Site No. 8	84	413-414	105799
Copper Hill Mill Site No. 10	84	417-418	105801
Copper Hill Mill Site No. 11	84	419-420	105802
Copper Hill Mill Site No. 12	84	421-422	105803
Copper Hill Mill Site No. 14	84	425-426	105805
Copper Hill Mill Site No. 15	84	427-428	105806
Hermes Mill Site No. 13	84	425-426	105804

RECEIVED
BUREAU OF
LAND MANAGEMENT
2005 AUG 31 P 12:22
ARIZONA
STATE OFFICE
PHOENIX, ARIZONA

ENTERED IN INDEXED

9/12/05

14

Notice of Annual Maintenance Fee Payment And Intent to Hold

**To: U.S. Department of the Interior
Bureau of Land Management
Arizona State Office
222 N. Central Avenue
Phoenix, Arizona 85004-2203
And
To Whom It May Concern:**

**STATE OF ARIZONA)
)ss
COUNTY OF YAVAPAI)**

**Re: N-30 thru N-40, Triad Mining Claims, and
the Zonia Millsite Claims, et al**


Notice is hereby given that the undersigned has paid the Department of the Interior, Bureau of Land Management certain annual rental fees established by the act of October 5, 1992, as provided in 43 CFR Subpart 3833, on non-exempt mining and millsite claims. The amount of the payment is \$\$4,500.00, which shall apply to the assessment year beginning September 1, 2005, and ending September 1, 2006.

Said payment was made for a total of 36 claims or millsites. The claims or millsites are further described by name and BLM assigned serial number on Exhibit A. The owner of the claims is SGV Resources Inc., a private Nevada corporation. The claims or sites are located in all or in part Yavapai County, Arizona.

The claims named on said Exhibit do not locate or otherwise hold rights to mine oil shale and were, therefore paid at the rental rate of \$100 per claim per assessment year.

Notice is further given that the listed unpatented claims are held and claimed by the owner(s) thereof for the valuable minerals contained therein, that the millsites are held and claimed by the owner thereof for the mining and milling purposes and that the owner intends to hold and continue the development of the claims.

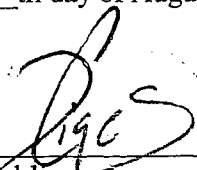
DATED this 29th day of August, 2005.



Bryan Wilson, President
SGV Resources Inc.
502 North Division Street,
Carson City, Nevada 9703-4197

**STATE OF ARIZONA)
)ss
COUNTY OF YAVAPAI)**

Subscribed and sworn before me
this 30 th day of August, 2005, by



Notary Public

ARIZONA
STATE OFFICE
PHOENIX, ARIZONA

2005 AUG 31 P 12:23

RECEIVED
BUREAU OF
LAND MANAGEMENT

Exhibit A

NOTICE OF ANNUAL MAINTENANCE FEE PAYMENT AND INTENT TO HOLD

The unpatented lode mining claims listed herein are situated in the Walnut Grove Mining District, Yavapai County, State of Arizona; the location notices of which are record in the office of the county recorder, Prescott, Arizona, and filed with and in the State Office of the Bureau of Land Management, Phoenix, Arizona are as follows:

Name of Claim	Number of Acres	Book of Official Records	Page Number	AMC Number
N- 30	3.1	3798	672	354858
N- 31	20.7	3798	671	354859
N- 32	20.7	3798	670	354860
N- 34	20.7	3798	669	354861
N- 35	20.7	3798	668	354862
N- 36	20.7	3798	667	354863
N- 37 <i>AMC 354864</i>	20.7	3798	666	354884
N- 38 <i>5</i>	20.7	3798	665	354885
N- 39 <i>6</i>	20.7	3798	664	354886
N- 40 <i>7</i>	20.7	3798	663	354887
Triad No. 1	15.6	3799	235	353382
Triad No. 2	20.7	3799	234	353383
Triad No. 3 <i>A</i>	20.7	3799	233	353384
Receiving Shop	5	3799	236	353385
Pump Station <i>AMC 353386</i>	5	3799	237	353388

RECEIVED
 BUREAU OF
 LAND MANAGEMENT
 2005 AUG 31 P 12:23
 STATE OFFICE
 ARIZONA

Name of Claim	BLM Mineral Survey	Book	Page	AMC No.
Zonia MS No. 1 Amended	4659B	1294	748	76098
Zonia MS No. 7 Amended	4659B	1294	756	76104
Zonia MS No. 8 Amended	4659B	1294	757	76105
Zonia MS No. 9 Amended	4659B	1294	758	76106
Zonia MS No. 10 Amended	4659B	1294	759	76107
Zonia MS No. 11 Amended	4659B	1294	759	76108
Zonia MS No. 17 Amended	4659B	1294	767	76114
Zonia MS No. 18 Amended	4659B	1294	767	76115
Zonia MS No. 19 Amended	4659B	1294	768	76116
Zonia MS No. 20 Amended	4659B	1294	769	76117
Zonia MS No. 33 Amended	4659B	1294	783	76130
Zonia MS No. 34 Amended	4659B	1294	784	76131
Zonia MS No. 35 Amended	4659B	1294	785	76132
Zonia MS No. 36 Amended	4659B	1294	786	76133
Zonia MS No. 40	4659B	1294	790	76137
Zonia MS No. 41	4659B	1294	791	76138
Zonia MS No. 42	4659B	1294	792	76139
Zonia MS No. 44	4659B	1294	794	76141
Zonia MS No. 45	4659B	1294	795	76142
Zonia MS No. 57 Amended	4659B	1294	840	76154
Zonia MS No. 58	5659B	1294	808	76155

ENTERED IN REGISTER
 RE 9/12/05

Notice of Annual Maintenance Fee Payment And Intent to Hold

To: U.S. Department of the Interior
Bureau of Land Management
Arizona State Office
222 N. Central Avenue
Phoenix, Arizona 85004-2203
And
To Whom It May Concern:

STATE OF ARIZONA)
)ss
COUNTY OF YAVAPAI)

Re: Zonia, Mistake, Copper Crown and
Lois Mining Claims et al and


Notice is hereby given that the undersigned has paid the Department of the Interior, Bureau of Land Management certain annual rental fees established by the act of October 5, 1992, as provided in 43 CFR Subpart 3833, on non-exempt mining and millsite claims. The amount of the payment is \$13,625.00, which shall apply to the assessment year beginning September 1, 2005, and ending September 1, 2006.

Said payment was made for a total of 109 claims or millsites. The claims or millsites are further described by name and BLM assigned serial number on Exhibit A. The owner of the claims is SGV Resources Inc., a private Nevada corporation. The claims or sites are located in all or in part Yavapai County, Arizona.

The claims named on said Exhibit do not locate or otherwise hold rights to mine oil shale and were, therefore paid at the rental rate of \$125 per claim per assessment year.

Notice is further given that the listed unpatented claims are held and claimed by the owner(s) thereof for the valuable minerals contained therein, that the millsites are held and claimed by the owner thereof for the mining and milling purposes and that the owner intends to hold and continue the development of the claims.

DATED this 29th day of August, 2005.


Bryan Wilson, President
SGV Resources Inc.
502 North Division Street,
Carson City, Nevada 9703-4197

STATE OF ARIZONA)
)ss
COUNTY OF YAVAPAI)

Subscribed and sworn before me
this 30 th day of August, 2005, by


Notary Public

ARIZONA
STATE OFFICE
PHOENIX, ARIZONA

2005 AUG 31 P 12:25

RECEIVED
BUREAU OF
LAND MANAGEMENT

Exhibit A

NOTICE OF ANNUAL MAINTENANCE FEE PAYMENT AND INTENT TO HOLD

The unpatented lode mining claims listed herein are situated in the Walnut Grove Mining District, Yavapai County, State of Arizona; the location notices of which are record in the office of the county recorder, Prescott, Arizona, and filed with and in the State Office of the Bureau of Land Management, Phoenix, Arizona are as follows:

Name of Claim		Book of Official Records	Page Number	AMC Number
Mistake Fraction No. 1		761	114	75989
Mistake Fraction No. 2		761	115	75990
Mistake No. 1		761	116	75991
Mistake No. 2		761	117	75992
Mistake No. 3		761	118	75993
Mistake No. 4		761	119	75994
Mistake No. 5		761	120	75995
Mistake No. 6		761	121	75996
Mistake No. 7		761	122	75997
Mistake No. 8		761	123	75998
Mistake No. 9		761	124	75999
Mistake No. 10		761	125	76000
Mistake No. 11		761	126	76001
Mistake No. 12		761	127	76002
Mistake No. 13		761	128	76003
Mistake No. 14		761	129	76004
Mistake No. 15		761	130	76005
Mistake No. 16		761	131	76006
Mistake No. 17		761	132	76007
Mistake No. 18		761	133	76008
Last Mistake		761	134	76009
Lois No. 1		464	551	75979
Lois No. 2		464	552	75980
Lois No. 3		464	553	75981
Lois No. 4	20.66	464	554	75982
Lois No. 5	20.66	464	555	75983
Lois No. 6	16.04	464	556	75984
Lois No. 17	20.66	464	557	75985
Lois No. 18	20.66	464	558	75986
Lois No. 19	17.91	464	559	75987
Lois No. 20	20.66	464	560	75988
Zonia No. 2	1.791	1358	591-592	124258
Zonia No. 5	13.182	1358	593-594	124259
Zonia No. 6	18.182	1358	595-596	124260
Zonia No. 7	20.4	1358	597-598	124261
Zonia No. 8	20.661	1358	599-600	124262
Zonia No. 9	20.651	1358	601-602	124263
Zonia No. 10	20.661	1358	603-604	124264
Zonia No. 11	20.661	1358	605-606	124265
Zonia No. 14	17.526	1358	607-608	124266
Zonia No. 15	18.182	1358	609-610	124267
Zonia No. 16	19.66	1358	611-612	124268

RECEIVED
BUREAU OF
LAND MANAGEMENT

2005 AUG 31 P 12:25

ARIZONA

ENTERED IN COMPUTER
RE 9/12/05

42

Name of Claim	Number of Acres	Book of Official Records	Page Number	AMC Number
Zonia No. 17	19.32	1358	613-614	124269
Zonia No. 18	0.5	1358	615-616	124270
Zonia No. 19	0.763	1358	617-618	124271
Zonia No. 20	3.65	1358	619-620	124272
Zonia No. 21	20.66	1358	621-622	124273
Zonia No. 22	20.66	1358	623-624	124274
Zonia No. 23		1358	625-626	124275
Zonia No. 24		1358	627-628	124276
Copper Bar No. 2		1358	645-646	124285
Copper King No. 1		1358	635-636	124280
Copper King No. 3		1358	637-638	124281
Copper King No. 4		1358	639-640	124282
Scott No. 1		1358	641-642	124283
Scott No. 2		1358	643-644	124284

Name of Claim	Book	Page	AMC No.
Copper Crown No. 1	147	155	76047
Copper Crown No.2	147	156	76048
Copper Crown No.3	147	157	76049
Copper Crown No.4	151	331	76050
Copper Crown No.5	151	332	76051
Copper Crown No.6	151	333	76052
Copper Crown No.7	151	334	76053
Copper Crown No.8	151	335	76054
Copper Crown No.9	55	111	76055
Copper Crown No. 10	7	186	76056
Copper Crown No. 12	55	112	76057
Copper Crown No. 13	560	929	76058
Copper Crown No. 14	63	204	76059
Copper Crown No. 15	64	179	76060
Copper Crown No. 16	64	180	76061
Copper Crown No. 17	64	181	76062
Copper Crown No. 18	68	385	76063
Copper Crown No. 19	68	386	76064
Copper Crown No.20	68	387	76065
Copper Crown No.21	68	388	76066
Copper Crown No.22	68	389	76067
Copper Crown No.23	68	390	76068
Copper Crown No.24	68	391	76069
Copper Crown No.25	68	392	76070
Copper Crown No.26	68	393	76071
Copper Crown No.27	83	74	76072
Copper Crown No.28	73	402	76073
Copper Crown No.29	73	403	76074
Copper Crown No.30	73	404	76075
Copper Crown No.31	73	405	76076
Copper Crown No.32	83	75	76077
Copper Crown No.33	112	374	76078
Copper Crown No.34	112	375	76079
Copper Crown No.35	112	376	76080
Copper Crown No.36	560	930	76081
Copper Crown No.37	560	931	76082
Copper Crown No.38	560	932	76083

RECEIVED
BUREAU OF
LAND MANAGEMENT

2005 AUG 31 P 12:25

ENTERED
RE 9/12/05

51

Name of Claim	Book	Page	AMC No.
Copper Crown No.39	560	933	76084
Copper Crown No.40	560	934	76085
Copper Crown No.41	560	935	76086
Copper Crown No.42	560	936	76087
Copper Crown No.43	560	937	76088
Copper Crown No.44	560	938	76089
Copper Crown No.45	560	939	76090
Copper Crown No.46	560	940	76091
Copper Crown No.47	560	941	76092
Copper Crown No.48	560	942	76093
Copper Crown No.49	560	943	76094
Copper Crown No.50	560	944	76095
Copper Crown No.51	560	945	76096
Copper Crown No.51 Amended	706	403	76096
Copper Crown No 53	1484	185	188442
Gold Crown	159	400	76046

16

ARIZONA
STATE OFFICE
PHOENIX, ARIZONA

2005 AUG 31 P 12:23

RECEIVED
BUREAU OF
LAND MANAGEMENT

RE 9/12/05

United States Department of the Interior
Bureau of Land Management
BUSINESS & SUPPORT SVCS DIV
222 N CENTRAL AVE
PHOENIX, AZ 85004 -2203
Phone: (602) 417-9200

Receipt

No: 1143456

Transaction #: 1182728

Date of Transaction: 09/01/2005

CUSTOMER:	SGV RESOURCES 502 N DIVISION ST CARSON CITY, NV 89703
-----------	---

LINE #	QTY	DESCRIPTION	REMARKS	UNIT PRICE	TOTAL
1	1.00	LOCATABLE MINERALS / MINING CLAIMS- NOT NEW-UNADJUD, ONE AUTH NO. ONLY / MINING CLAIM MONEY RECEIVED (455) CASES: AMC105789/\$24500.00	MAINT 2006 (196)	- n/a -	24500.00
TOTAL:					\$24,500.00

PAYMENT INFORMATION					
1	AMOUNT:	\$24,500.00		POSTMARKED:	08/30/2005
	TYPE:	FOREIGN CHECK		RECEIVED:	08/31/2005
	CHECK NO:	000031			
	NAME:	ST GENEVIEVE RESOURCES LTD 502 N DIVISION ST CARSON CITY NV 89703			

REMARKS

This receipt was generated by the automated BLM Collections and Billing System and is a paper representation of a portion of the official electronic record contained therein.

MINING CLAIM STATUS REPORT

STATUS:

MTP CHECKED BY LES

GEO CHECKED BY ✓

PRE-ADJ BY _____

FINAL ADJ BY _____

LEAD SERIAL NO. AMC 364261 THROUGH AMC 364280

	PRIOR TO 12/8/04 = \$165	AFTER 12/8/04 = \$135
# <u>20</u> LODE	LOC @ \$30 = \$	@ \$25 = <u>500.00</u>
# _____ PLACER	SER @ \$10 = \$	@ \$10 = <u>200.00</u>
# _____ ASSOCIATION PL	MAIN @ \$125 = \$	@ \$100 = <u>2,000.00</u>
# _____ MILL SITE	OVERAGE	\$ <u>600.00</u>
# _____ TUNNEL SITE	SHORTAGE	\$ _____
	OTHER FEES	\$ _____
	TOTAL	\$ <u>2700.00</u>

OVER-THE-COUNTER ☒ MAIL ☐

TIMELY FILED: YES ☐ NO ☐

LEGAL DESCRIPTION: T 23N R 18W SEC ~~22~~ 22, 26, 27, 23

T _____ R _____ SEC _____

T _____ R _____ SEC _____

T _____ R _____ SEC _____

JURISDICTION: BLM ☒ FOREST SERVICE ☐

WILDERNESS AREA: NO ☐ YES ☐

SPLIT ESTATE: SX ☐ PX ☐ SRHA ☐ OTHER ☐ N/A ☐

PROPER NOTICE FILED IF LOCATED ON SRHA LANDS: YES ☐ NO ☐ N/A ☐

RECONVEYED MINERALS ON BLM LANDS REQUIRE OPENING ORDERS FROM 1944 TO 1993. OPEN TO ENTRY ON: _____

SUBJECT TO PL 359: YES ☐ NO ☐

STATUS; VOID ☐ PARTIALLY VOID ☐ PRIVATE MINERALS ☐

WITHDRAWN LANDS ☐ OTHER ☐

CLAIMANT ACKNOWLEDGES THAT PORTIONS OF THE FOLLOWING CLAIM(S)/SITE(S): _____

MAY BE VOID OR VOIDABLE. Signature of Claimant: _____

COMMENTS: _____

SGV RESOURCES – EMERALD ISLE MINE
8000 North Old Boulder Dam Highway, P.O. Box 128
Chloride, AZ. 86431

1/26/05

Bureau of Land Management
AZ. State Office
222 North Central Ave.
Phoenix, AZ. 85004-2203

Dear Recorder

Please find attached Mining Claim notices for 20 new claims. Enclosed is a check for \$3,300.00 to cover the \$165.00 per claim cost.

Please return recorded copies to: Joe Sawyer
SGV Resources
Emerald Isle Mine
P.O. Box 128
Chloride, AZ. 86431

Thank You,

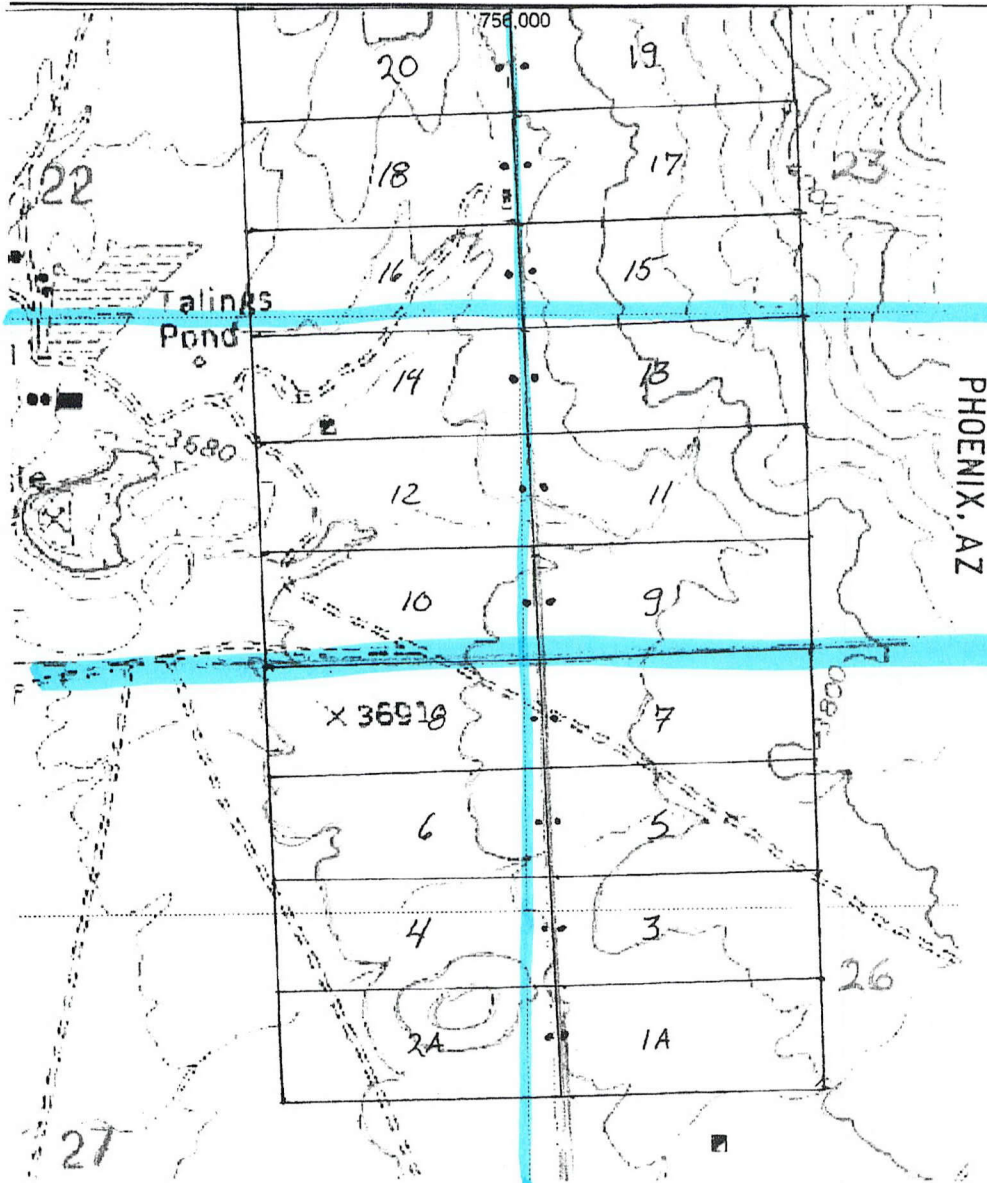


Joe Sawyer
VP Operations

RECEIVED
B.L.M. AZ STATE OFFICE
2005 JAN 28 P 12:49
PHOENIX, AZ

Map of Mining Claim location


Claim Name Emerald Claim Group
Direction to a permanent natural feature or monument
North and South from Section corner SE 22, SW 23
NE 27, NW 26



Section 22, 23, 26, 27 Township 23N Range 18W
Gila & Salt river, Base and Meridian

Date 10-31-04 Signature [Signature]

2



INDEXED MICROFILMED

2004102675 BK 5282 PG 269
OFFICIAL RECORDS OF MOHAVE COUNTY
JOAN MC CALL, MOHAVE COUNTY RECORDER
11/02/2004 01:34P PAGE 1 OF 2
ROBERT A CAMERON
RECORDING FEE 14.00

**Notice of Mining Claim Location
Lode**

Locator;

S.G.V Resources Inc.
502 N. Division St.
Carson City , Nev. 89703

Claim Name Emerald / A

Date of location: 10-31 2004

The claim is 1500 feet long and 600 feet wide. The location monument is 20 feet from the W end and 1480 from E end.

The claim trends generally from the west to the east.

The claim is in the South 1/2 of the Southwest 1/4 of the North West 1/4 of

Section 26 Township 23 N Range 18 W
Gila and Salt River base and Meridian

Location in relation to a permanent monument is _____

Northwest corner of claim is 1800' South Northwest
corner, Sec. 26

Date 10-31-04

Signature

Ret

Robert A. Cameron
Robert A. Cameron, Agent for locator
P.O. Box 8132
Hualapai, Arizona 86412

RECEIVED
B.L.M. AZ STATE OFFICE
2005 JAN 28 P 12:50
PHOENIX, AZ

704261



INDEXED MICROFILMED
2004102676 BK 5282 PG 271
OFFICIAL RECORDS OF MOHAVE COUNTY
JOAN MC CALL, MOHAVE COUNTY RECORDER
11/02/2004 01:34P PAGE 1 OF 1
ROBERT A CAMERON
RECORDING FEE 14.00

**Notice of Mining Claim Location
Lode**

Locator;
S.G.V Resources Inc.
502 N. Division St.
Carson City , Nev. 89703

Claim Name Emerald 2a

Date of location: 11-1- 2004

The claim is 1500 feet long and 600 feet wide. The location monument is 20 feet from the E end and 1480 from W end.

The claim trends generally from the west to the east.

The claim is in the South 1/2 of the Southeast 1/4 of the Northwest 1/4

Section 27 Township 23 north Range 18 west
Gila and Salt River base and Meridian

Location in relation to a permanent monument is The Northeast
Corner of claim is 1800' South the Northeast
Corner Section 27

Date 11-1-04

Signature

Robert A. Cameron
Robert A. Cameron, Agent for locator
P.O. Box 8132
Hualapai, Arizona 86412

Ret

RECEIVED
B.L.M. AZ STATE OFFICE
2005 JAN 28 P 1:50
PHOENIX, AZ

AMC 364262



INDEXED

MICROFILMED

2004102677 BK 5282 PG 272
OFFICIAL RECORDS OF MOHAVE COUNTY
JOAN MC CALL, MOHAVE COUNTY RECORDER
11/02/2004 01:35P PAGE 1 OF 1
ROBERT A CAMERON
RECORDING FEE 14.00

**Notice of Mining Claim Location
Lode**

Locator;

S.G.V Resources Inc.
502 N. Division St.
Carson City , Nev. 89703

Claim Name Emerald 3

Date of location: 10-31 2004

The claim is 1500 feet long and 600 feet wide. The location monument is 20 feet from the W end and 1480 from E end.

The claim trends generally from the west to the east.

The claim is in the North 1/2 of the Southwest 1/4 of the Northwest 1/4

Section 26 Township 23 N Range 18 W
Gila and Salt River base and Meridian

Location in relation to a permanent monument is Northwest
corner of claim is 1200' south Northwest
corner of section 26

Date 10-31-04 Signature Robert A. Cameron

Robert A. Cameron, Agent for locator
P.O. Box 8132
Hualapai, Arizona 86412

Ret

RECEIVED
B.L.M. AZ STATE OFFICE
2005 JAN 28 P 12:58
PHOENIX, AZ

AMC 364263



INDEXED MICROFILMED

2004102678 BK 5282 PG 273
OFFICIAL RECORDS OF MOHAVE COUNTY
JOAN MC CALL, MOHAVE COUNTY RECORDER
11/02/2004 01:35P PAGE 1 OF 1
ROBERT A CAMERON
RECORDING FEE 14.00

Notice of Mining Claim Location
Lode

Locator;

S.G.V Resources Inc.
502 N. Division St.
Carson City, Nev. 89703

Claim Name Emerald 4

Date of location: 11-1 2004

The claim is 1500 feet long and 600 feet wide. The location monument is 20 feet from the E end and 1480 from W end.

The claim trends generally from the west to the east.

The claim is in the North 1/2 of the Southeast 1/4 of the Northeast 1/4

Section 27 Township 23N Range 18W
Gila and Salt River base and Meridian

Location in relation to a permanent monument is Northeast corner
of claim is 1200' South. Northeast corner
Section 27

Date 11-10-04

Signature

Robert A. Cameron
Robert A. Cameron, Agent for locator
P.O. Box 8132
Hualapai, Arizona 86412

Ret

RECEIVED
B.L.M. AZ STATE OFFICE
2005 JAN 28 P 12:10
PHOENIX, AZ

AMC 364264

2

FEE# 2016040406

Amc 364261

OFFICIAL RECORDS
OF MOHAVE COUNTY
ROBERT BALLARD,
COUNTY RECORDER



09/07/2016 02:08 PM Fee: \$10.00

PAGE: 1 of 2

When recorded return to:

Sunburst Minerals LLC
912 Cole St. #204
San Francisco CA, 94117

AMENDED LOCATION NOTICE FOR LODE MINING CLAIM

NOTICE IS HEREBY GIVEN that the **Emerald 5**

(AMC 364265) Lode Mining Claim was originally located on 10/31/2004,
And recorded with the Mohave County Recorder's Office at bk. 5282,
pg. 274.

This Lode Claim has been amended by Sunburst Minerals LLC
, whose mailing address is 912 Cole St. #204, San Francisco CA, 94117.

The general course of this claim is easterly/westerly, and it is situated in Mohave County, Arizona.
This claim is 518 feet in length and 300 feet on each side of the middle of the claim in width. This claim
runs from the location monument on which the location notice is posted approximately 508 feet in a east
direction to the east end center monument and 10 feet in a west direction to the west end center
monument, and adjoins the western sideline of the TAN 15 lode mining claim.

This claim is marked by six monuments, one at each corner and one at the center of each end line of
the claim. The location monument on which this notice is posted is situated within Section 26, Township
23 north, Range 18 west, Gila and Salt River Base and Meridian, Arizona and this claim encompasses
portions of the following quarter section(s), section(s), Township(s), and Range(s): SW ¼ and NW ¼ of
the NW ¼ of Section 26, Township 23 north, Range 18 west, Gila and Salt River Base and Meridian,
Mineral Park Mining District, Mohave County, State of Arizona.

The locality of this claim with reference to some natural object or permanent monument and additional
information (if any) concerning its locality are as follows: 584 feet south and 533 feet east of the
northwest corner of Section 26, Township 23 north, Range 18 west.

DATE AND POSTED on the ground this 28 day of July, 2016.

LOCATOR(s): Sunburst Minerals LLC AGENT: T. Robert Breen /

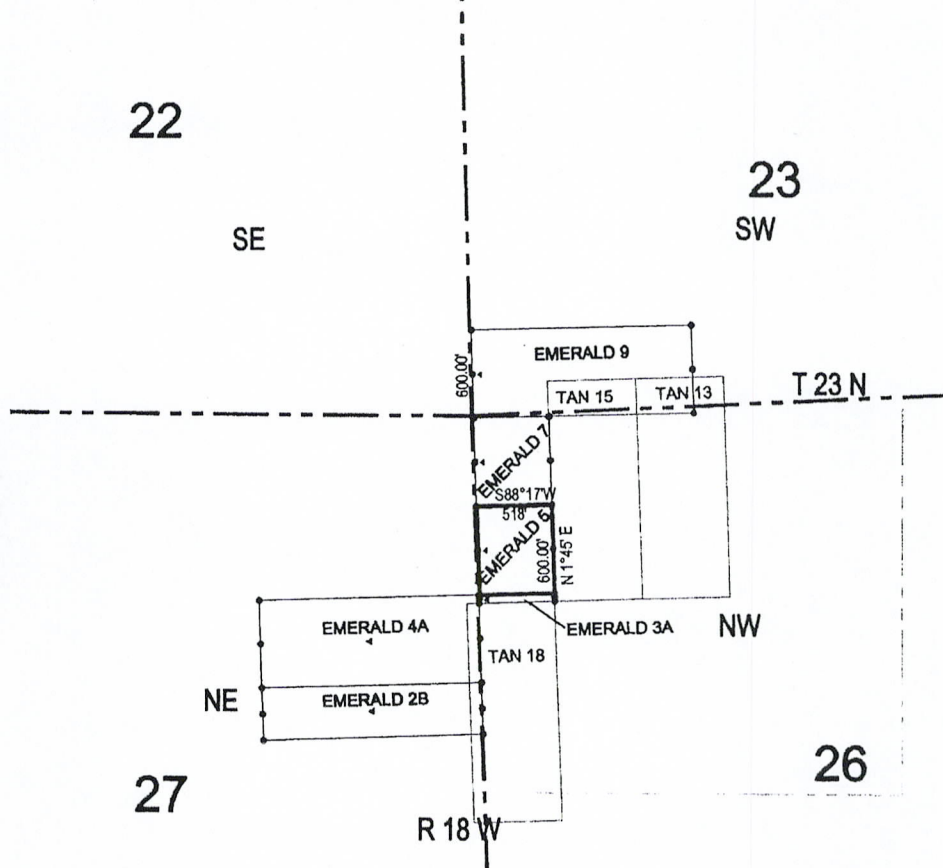
TRB

PHOENIX, ARIZONA

2016 SEP 26 P 3:01

RECEIVED
BLM AZ STATE OFFICE

LODE CLAIM LOCATION MAP



● Corner Posts ► Location Monuments Scale: 1"=1000'



1. The above map depicts the **EMERALD 5** Lode Claim, which is located in the SW 1/4 and NW 1/4 of the NW 1/4 of Section 26, Township 23 North, Range 18 West, Gila and Salt River Base and Meridian, Mohave County, Arizona, Mineral Park Mining District.
2. The type of corner and location monuments used are wood 2"x2"x48" posts and metal tags with location information written thereon.
3. The bearings and distances in degrees and feet between claim corners are as depicted on the above map.

PHOENIX, ARIZONA

2016 SEP 26 PM 3:01

RECEIVED
BLMAZ STATE OFFICE

When recorded return to:

Sunburst Minerals LLC
912 Cole St. #204
San Francisco CA, 94117

AMENDED LOCATION NOTICE FOR LODE MINING CLAIM

NOTICE IS HEREBY GIVEN that the **Emerald 5**
(**AMC 364265**) Lode Mining Claim was originally located on 10/31/2004,
And recorded with the Mohave County Recorder's Office at bk. 5282,
pg. 274.

This Lode Claim has been amended by Sunburst Minerals LLC
, whose mailing address is 912 Cole St. #204, San Francisco CA, 94117.

The general course of this claim is easterly/westerly, and it is situated in Mohave County, Arizona.
This claim is **518 feet in length** and 300 feet on each side of the middle of the claim in width. This claim
runs from the location monument on which the location notice is posted approximately 508 feet in a east
direction to the east end center monument and 10 feet in a west direction to the west end center
monument, and adjoins the western sideline of the TAN 15 lode mining claim.


This claim is marked by six monuments, one at each corner and one at the center of each end line of
the claim. The location monument on which this notice is posted is situated within Section 26, Township
23 north, Range 18 west, Gila and Salt River Base and Meridian, Arizona and this claim encompasses
portions of the following quarter section(s), section(s), Township(s), and Range(s): **SW ¼ and NW ¼ of**
the NW ¼ of Section 26 , Township 23 north, Range 18 west, Gila and Salt River Base and Meridian,
Mineral Park Mining District, Mohave County, State of Arizona.

The locality of this claim with reference to some natural object or permanent monument and additional
information (if any) concerning its locality are as follows: 584 feet south and 533 feet east of the
northwest corner of Section 26, Township 23 north , Range 18 west.

DATE AND POSTED on the ground this 28 day of July, 2016.

LOCATOR(s): Sunburst Minerals LLC AGENT: T. Robert Breen /

[Signature]



RECEIVED
BLM AZ STATE OFFICE
2016 SEP -6 P 3:53
PHOENIX, ARIZONA

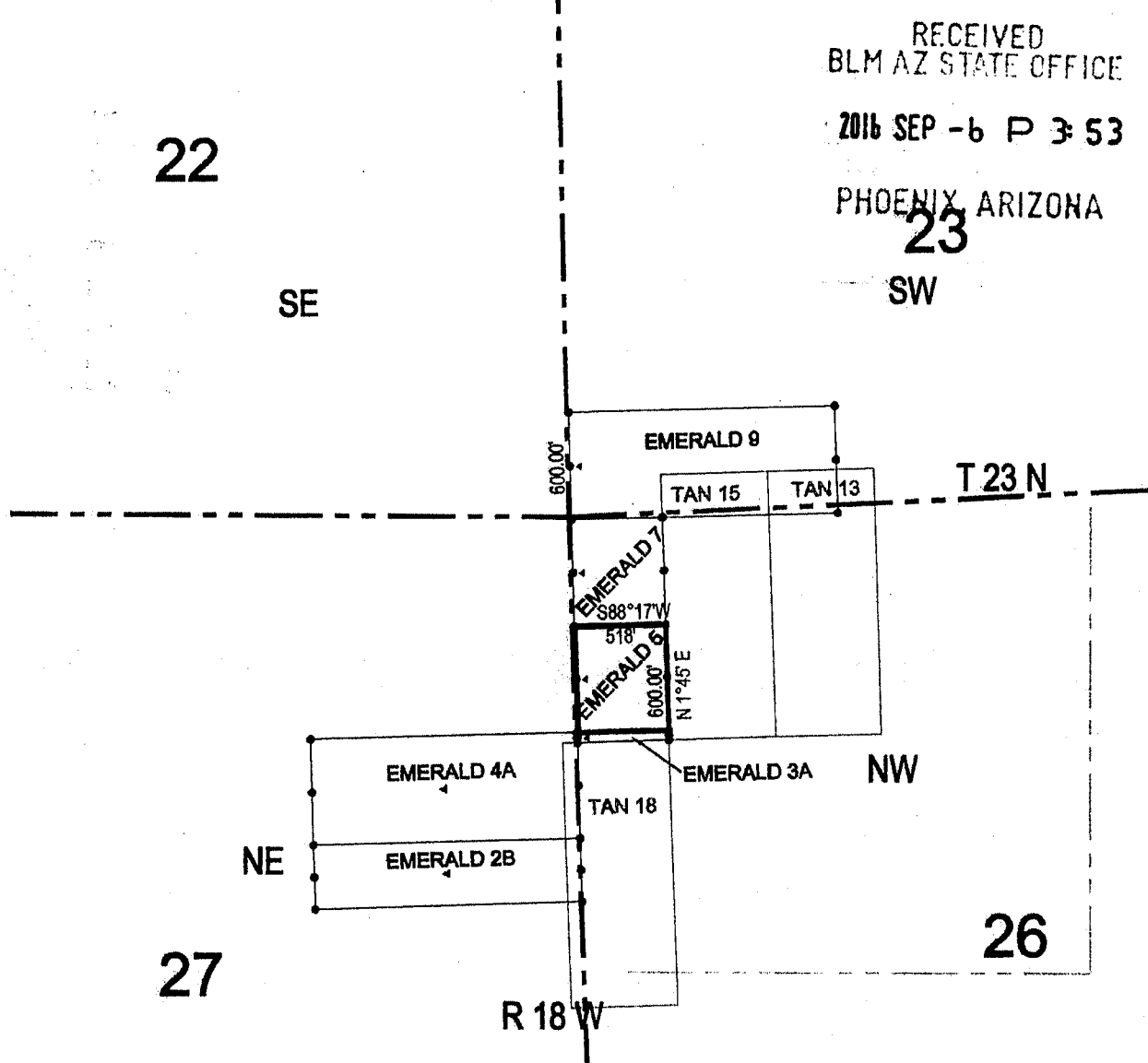
AMC 364265

LODE CLAIM LOCATION MAP

RECEIVED
BLM AZ STATE OFFICE

2016 SEP -6 P 3:53


PHOENIX, ARIZONA



● Corner Posts ► Location Monuments Scale: 1"=1000'



1. The above map depicts the **EMERALD 5** Lode Claim, which is located in the SW 1/4 and NW 1/4 of the NW 1/4 of Section 26, Township 23 North, Range 18 West, Gila and Salt River Base and Meridian, Mohave County, Arizona, Mineral Park Mining District.
2. The type of corner and location monuments used are wood 2"x2"x48" posts and metal tags with location information written thereon.
3. The bearings and distances in degrees and feet between claim corners are as depicted on the above map.



INDEXED

MICROFILMED

2004102679 BK 5282 PG 274
OFFICIAL RECORDS OF MOHAVE COUNTY
JOAN MC CALL, MOHAVE COUNTY RECORDER
11/02/2004 01:35P PAGE 1 OF 1
ROBERT A CAMERON
RECORDING FEE 14.00

Notice of Mining Claim Location
Lode

Locator;

S.G.V Resources Inc.
502 N. Division St.
Carson City, Nev. 89703

Claim Name Emerald S

Date of location: 10-31-04 **2004**

The claim is 1500 feet long and 600 feet wide. The location monument is 20 feet from the W end and 1480 from E end.

The claim trends generally from the west to the east.

The claim is in the South 1/2 of the Northwest 1/4 of the Northwest 1/4

Section 26 Township 23N Range 18W
Gila and Salt River base and Meridian

Location in relation to a permanent monument is Northwest corner
of claim is 600' south Northwest
corner Section 26

Date 10-31-04

Signature

Robert A. Cameron
Robert A. Cameron, Agent for locator
P.O. Box 8132
Hualapai, Arizona 86412

PHOENIX, AZ

2005 JAN 28 P 12:50

RECEIVED
B.L.M. AZ STATE OFFICE

2004/65



INDEXED MICROFILMED

2004102680 BK 5282 PG 275
OFFICIAL RECORDS OF MOHAVE COUNTY
JOAN MC CALL, MOHAVE COUNTY RECORDER
11/02/2004 01:35P PAGE 1 OF 1
ROBERT A CAMERON
RECORDING FEE 14.00

**Notice of Mining Claim Location
Lode**

Locator;
S.G.V Resources Inc.
502 N. Division St.
Carson City , Nev. 89703

RECEIVED
B.L.M. AZ STATE OFFICE
2005 JAN 28 P 12:50
PHOENIX, AZ

Claim Name Emerald 6

Date of location: 11-1 2004

The claim is 1500 feet long and 600 feet wide. The location monument is 20 feet from the E end and 1480 from W end.

The claim trends generally from the west to the east.

The claim is in the South 1/2 of the Northeast 1/4 of the Northeast 1/4

Section 27 Township 23 N Range 18 W
Gila and Salt River base and Meridian

Location in relation to a permanent monument is
Northeast corner of claim is 600' S Northeast
corner Section 27

Date 11-1-04 Signature Robert A. Cameron

Robert A. Cameron, Agent for locator
P.O. Box 8132
Hualapai, Arizona 86412

Ret.

AMB 364266

2

FEE# 2016040407

OFFICIAL RECORDS
OF MOHAVE COUNTY
ROBERT BALLARD,
COUNTY RECORDER



09/07/2016 02:08 PM Fee: \$10.00

PAGE: 1 of 2

Amc 364261

When recorded return to:

Sunburst Minerals LLC
912 Cole St. #204
San Francisco CA, 94117

AMENDED LOCATION NOTICE FOR LODE MINING CLAIM

NOTICE IS HEREBY GIVEN that the Emerald 7

(AMC 364267) Lode Mining Claim was originally located on 10/31/2004,
And recorded with the Mohave County Recorder's Office at bk. 5282,
pg. 276.

This Lode Claim has been amended by Sunburst Minerals LLC
, whose mailing address is 912 Cole St. #204, San Francisco CA, 94117.

The general course of this claim is easterly/westerly, and it is situated in Mohave County, Arizona.
This claim is 518 feet in length and 300 feet on each side of the middle of the claim in width. This claim
runs from the location monument on which the location notice is posted approximately 508 feet in a east
direction to the east end center monument and 10 feet in a west direction to the west end center
monument, and adjoins the western sideline of the TAN 15 lode mining claim.

This claim is marked by six monuments, one at each corner and one at the center of each end line of
the claim. The location monument on which this notice is posted is situated within Section 26, Township
23 north, Range 18 west, Gila and Salt River Base and Meridian, Arizona and this claim encompasses
portions of the following quarter section(s), section(s), Township(s), and Range(s): NW ¼ of the NW ¼
of Section 26, Township 23 north, Range 18 west, Gila and Salt River Base and Meridian, Mineral Park
Mining District, Mohave County, State of Arizona.

The locality of this claim with reference to some natural object or permanent monument and additional
information (if any) concerning its locality are as follows: 16 feet south and 518 feet east of the northwest
corner of Section 26, Township 23 north, Range 18 west.

DATE AND POSTED on the ground this 28 day of July, 2016.

LOCATOR(s): Sunburst Minerals LLC AGENT: T. Robert Breen

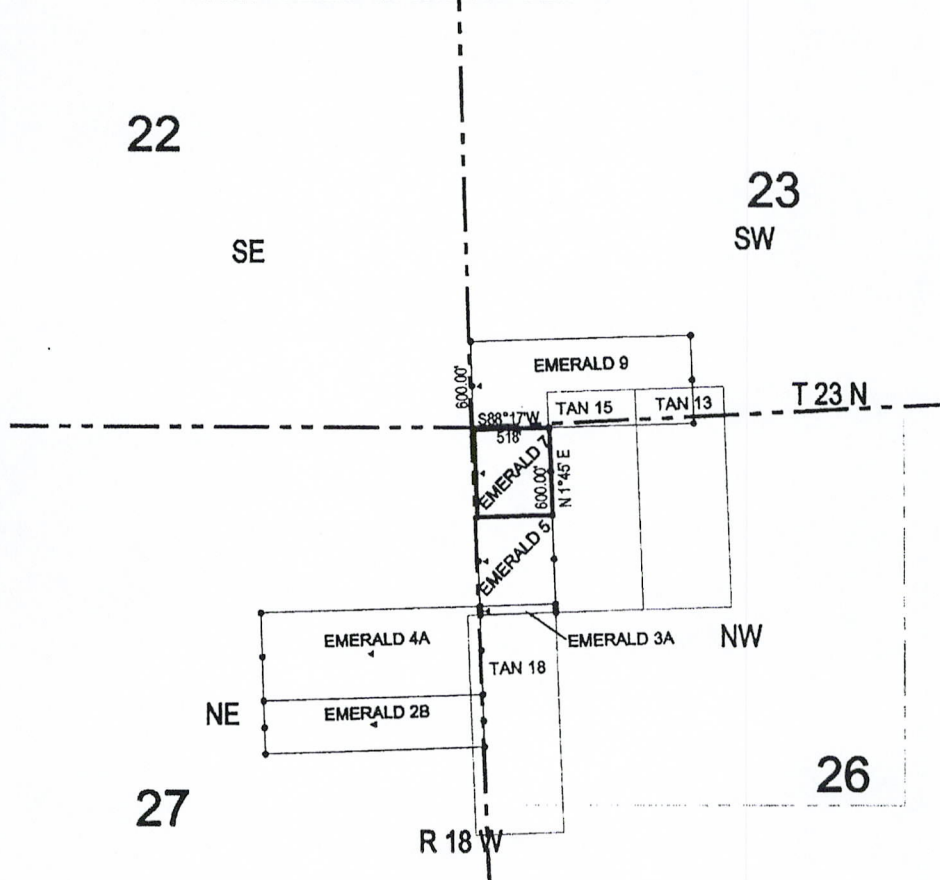
A handwritten signature in black ink, appearing to read "T. Robert Breen".

PHOENIX, ARIZONA

2016 SEP 26 P 3:01

RECEIVED
BLM AZ STATE OFFICE

LODE CLAIM LOCATION MAP



● Corner Posts ▶ Location Monuments Scale: 1"=1000'

1. The above map depicts the **EMERALD 7** Lode Claim, which is located in the NW 1/4 of the NW 1/4 of Section 26, Township 23 North, Range 18 West, Gila and Salt River Base and Meridian, Mohave County, Arizona, Mineral Park Mining District.
2. The type of corner and location monuments used are wood 2"x2"x48" posts and metal tags with location information written thereon.
3. The bearings and distances in degrees and feet between claim corners are as depicted on the above map.

RECEIVED
BLM AZ STATE OFFICE
2016 SEP 26 P 3:02
PHOENIX, ARIZONA

When recorded return to:

Sunburst Minerals LLC
912 Cole St. #204
San Francisco CA, 94117

AMENDED LOCATION NOTICE FOR LODE MINING CLAIM

NOTICE IS HEREBY GIVEN that the **Emerald 7**

(**AMC 364267**) Lode Mining Claim was originally located on 10/31/2004,
And recorded with the Mohave County Recorder's Office at bk. 5282,
pg. 276.

This Lode Claim has been amended by Sunburst Minerals LLC
, whose mailing address is 912 Cole St. #204, San Francisco CA, 94117.


The general course of this claim is easterly/westerly, and it is situated in Mohave County, Arizona.
This claim is **518 feet** in length and 300 feet on each side of the middle of the claim in width. This claim
runs from the location monument on which the location notice is posted approximately 508 feet in a east
direction to the east end center monument and 10 feet in a west direction to the west end center
monument, and adjoins the western sideline of the TAN 15 lode mining claim.

This claim is marked by six monuments, one at each corner and one at the center of each end line of
the claim. The location monument on which this notice is posted is situated within Section 26, Township
23 north, Range 18 west, Gila and Salt River Base and Meridian, Arizona and this claim encompasses
portions of the following quarter section(s), section(s), Township(s), and Range(s): **NW ¼ of the NW ¼**
of Section 26 , Township 23 north, Range 18 west, Gila and Salt River Base and Meridian, Mineral Park
Mining District, Mohave County, State of Arizona.

The locality of this claim with reference to some natural object or permanent monument and additional
information (if any) concerning its locality are as follows: 16 feet south and 518 feet east of the northwest
corner of Section 26, Township 23 north , Range 18 west.

DATE AND POSTED on the ground this 28 day of July, 2016.

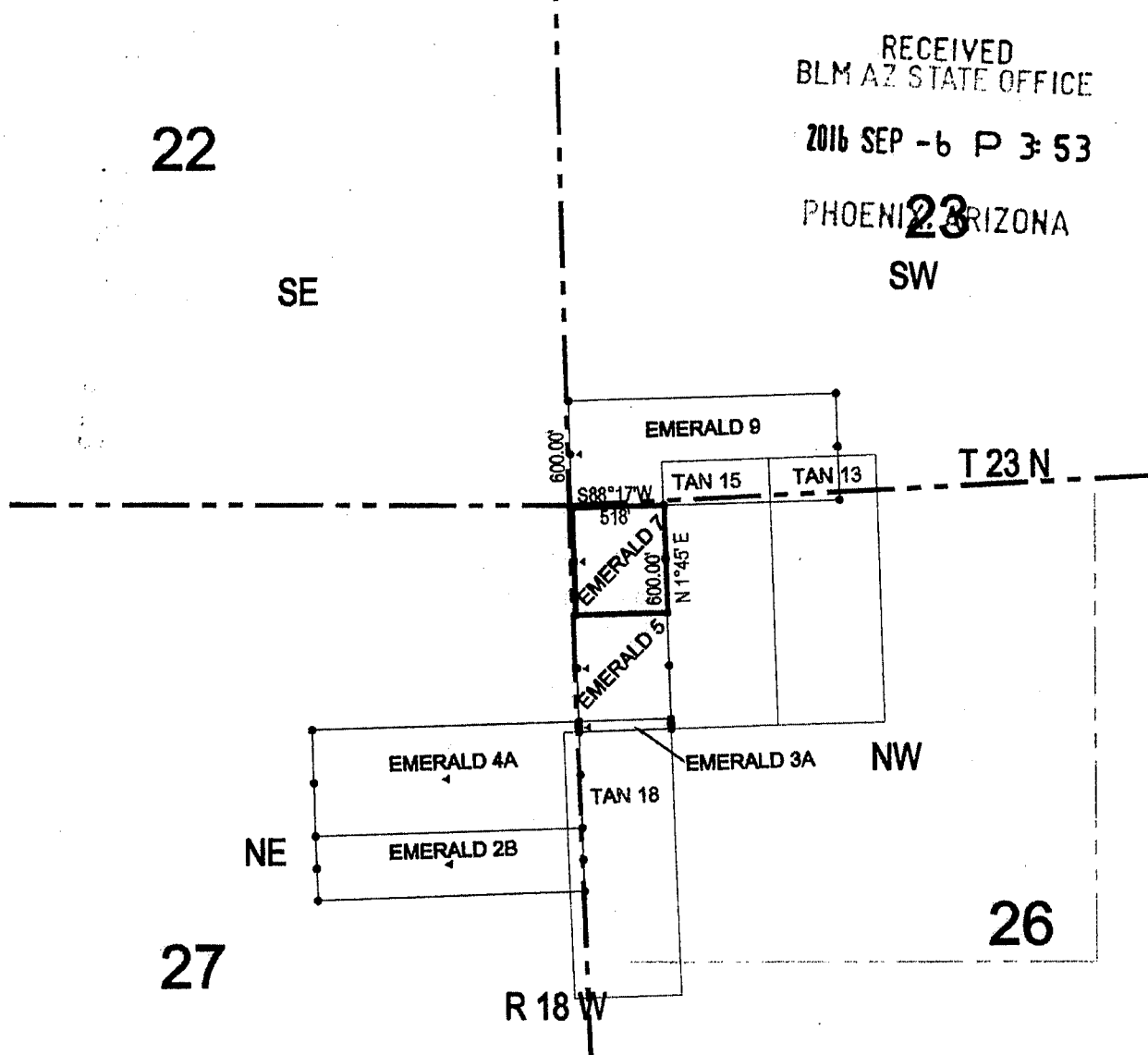
LOCATOR(s): Sunburst Minerals LLC AGENT: T. Robert Breen



RECEIVED
BLM AZ STATE OFFICE
2016 SEP -6 P 3:53
PHOENIX, ARIZONA

AMC 364267

LODE CLAIM LOCATION MAP




● Corner Posts

► Location Monuments

Scale: 1"=1000'



1. The above map depicts the **EMERALD 7** Lode Claim, which is located in the NW 1/4 of the NW 1/4 of Section 26, Township 23 North, Range 18 West, Gila and Salt River Base and Meridian, Mohave County, Arizona, Mineral Park Mining District.
2. The type of corner and location monuments used are wood 2"x2"x48" posts and metal tags with location information written thereon.
3. The bearings and distances in degrees and feet between claim corners are as depicted on the above map.



INDEXED

MICROFILMED

2004102681 BK 5282 PG 276
OFFICIAL RECORDS OF MOHAVE COUNTY
JOAN MC CALL, MOHAVE COUNTY RECORDER
11/02/2004 01:35P PAGE 1 OF 1
ROBERT A CAMERON
RECORDING FEE 1.00

Notice of Mining Claim Location
Lode

Locator;

S.G.V Resources Inc.
502 N. Division St.
Carson City, Nev. 89703

Claim Name Emerald 7

Date of location: 10-31 2004

The claim is 1500 feet long and 600 feet wide. The location monument is 20 feet from the W end and 1480 from E end.

The claim trends generally from the west to the east.

The claim is in the N 1/2 of the Northwest 1/4 of the Northwest 1/4

Section 26 Township 23N Range 18W
Gila and Salt River base and Meridian

Location in relation to a permanent monument is

NW corner of Claim is at NW corner
Sec 26

Date 10-31-04

Signature

Robert A. Cameron
Robert A. Cameron, Agent for locator
P.O. Box 8132
Hualapai, Arizona 86412

RECEIVED
B.L.M. AZ STATE OFFICE
2005 JAN 28 P 12:50
PHOENIX, AZ

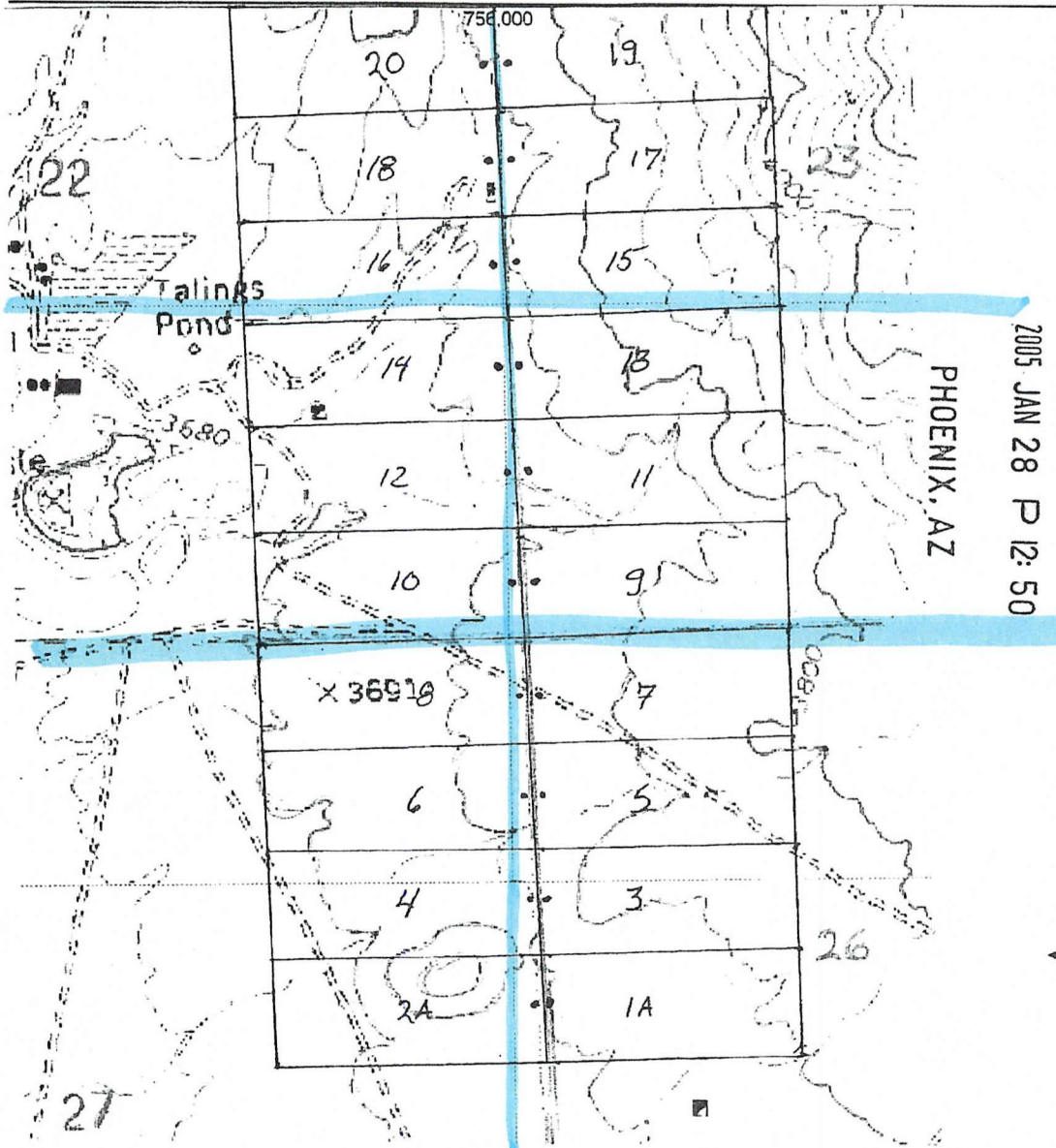
FILE 304267

Map of Mining Claim location

Claim Name Emerald Claim Group

Direction to a permanent natural feature or monument

North and south from Section corner SE 22, SW 23
NE 27, NW 26



RECEIVED
B.L.M. AZ STATE OFFICE

2005 JAN 28 P 12:50

PHOENIX, AZ

AMC 364267

Section 22, 23, 26, 27 Township 23N Range 18W
Gila & Salt river, Base and Meridian

Date 10-31-04 Signature [Signature]



INDEXED

2004102482 BK 5282 PG 277
OFFICIAL RECORDS OF MOHAVE COUNTY
JDAN MC CALL, MOHAVE COUNTY RECORDER
11/02/2004 01:36P PAGE 1 OF 1
ROBERT A CAMERON
RECORDING FEE 14.00

Notice of Mining Claim Location
Lode

Locator;

S.G.V Resources Inc.
502 N. Division St.
Carson City , Nev. 89703

Claim Name Emerald 8

Date of location: 11-1-2004

The claim is 1500 feet long and 600 feet wide. The location monument is 20 feet from the E end and 1480 from W end.

The claim trends generally from the west to the east.

The claim is in the North 1/2 of the NW 1/4 of the NW 1/4

Section 27 **Township** 23N **Range** 18W
Gila and Salt River base and Meridian

Location in relation to a permanent monument is

Northeast corner of claim is at Northeast
corner section 27

Date 11-1-04

Signature

Robert A. Cameron
Robert A. Cameron, Agent for locator
P.O. Box 8132
Hualapai, Arizona 86412

het

RECEIVED
B.L.M. AZ STATE OFFICE
2005 JAN 28 P 12:50
PHOENIX, AZ

AMC 364268

2

FEE# 2016040408

Amc 364261

OFFICIAL RECORDS
OF MOHAVE COUNTY
ROBERT BALLARD,
COUNTY RECORDER

09/07/2016 02:08 PM Fee: \$10.00

PAGE: 1 of 2

When recorded return to:
Sunburst Minerals LLC
912 Cole St. #204
San Francisco CA, 94117

AMENDED LOCATION NOTICE FOR LODE MINING CLAIM

NOTICE IS HEREBY GIVEN that the Emerald 9 (AMC 364269) Lode Mining Claim was originally located on 10/31/2004, And recorded with the Mohave County Recorder's Office, at bk. 5282, pg. 278.

This Lode Claim has been amended by Sunburst Minerals LLC, whose mailing address is 912 Cole St. #204, San Francisco CA, 94117.

The general course of this claim is easterly/westerly, and it is situated in Mohave County, Arizona. This claim is 1500 feet in length and 300 feet on each side of the middle of the claim in width. This claim runs from the location monument on which the location notice is posted approximately 1490 feet in a cast direction to the east end center monument and 10 feet in a west direction to the west end center monument.

This claim is marked by six monuments, one at each corner and one at the center of each end line of the claim. The location monument on which this notice is posted is situated within Section 23, Township 23 north, Range 18 west, Gila and Salt River Base and Meridian, Arizona and this claim encompasses portions of the following quarter section(s), section(s), Township(s), and Range(s): SW ¼ of the SW ¼ of Section 23, Township 23 north, Range 18 west, Gila and Salt River Base and Meridian, Mineral Park Mining District, Mohave County, State of Arizona.

The locality of this claim with reference to some natural object or permanent monument and additional information (if any) concerning its locality are as follows: 645 feet north and 1482 feet east of the northwest corner of Section 26, Township 23 north, Range 18 west.

It is the intent of the claimant that the amended location notice of this lode mining claim *exclude* any portion within the limits of the TAN 15 and TAN 13 lode mining claims, as depicted on the attached claim map.

DATE AND POSTED on the ground this 28 day of July, 2016.

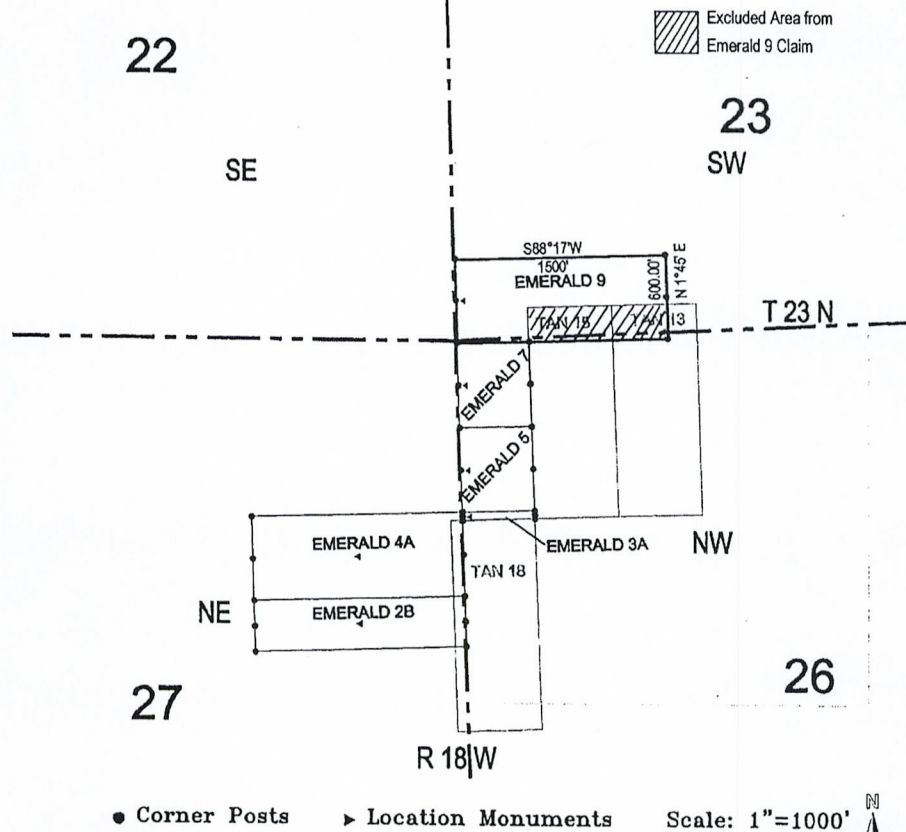
LOCATOR(s): Sunburst Minerals LLC AGENT: T. Robert Breen /

PHOENIX, ARIZONA

2016 SEP 26 P 3:02

RECEIVED
BLM AZ STATE OFFICE

LODE CLAIM LOCATION MAP



1. The above map depicts the EMERALD 9 Lode Claim, which is located in the SW 1/4 of the SW 1/4 of Section 23, Township 23 North, Range 18 West, Gila and Salt River Base and Meridian, Mohave County, Arizona, Mineral Park Mining District.

2. The type of corner and location monuments used are wood 2"x2"x48" posts and metal tags with location information written thereon.

3. The bearings and distances in degrees and feet between claim corners are as depicted on the above map.

4. This LOCATION NOTICE excludes any portion within the limits of the claim that lay within the TAN 13 CLAIM, AMC 397706, re-located on September 19, 2009 as recorded on September 21, 2009 at Document No. 2009057822, Book 7589, Page 832; Amended January 31, 2011 as recorded on February 15, 2011 at Document No. 2011008798 in the Official Records of Mohave County, Arizona (the "Senior Claim"). Sunburst Minerals LLC acknowledges that the Senior Claim was located prior in time, thus the surface area and locatable minerals encompassed therein are not open to mineral entry. AND

This LOCATION NOTICE excludes any portion within the limits of the claim that lay within the TAN 15 CLAIM, AMC 397708, re-located on September 19, 2009 as recorded on September 21, 2009 at Document No. 2009057824, Book 7589, Page 836; Amended January 31, 2011 as recorded on February 15, 2011 at Document No. 2011008800 in the Official Records of Mohave County, Arizona (the "Senior Claim"). Sunburst Minerals LLC acknowledges that the Senior Claim was located prior in time, thus the surface area and locatable minerals encompassed therein are not open to mineral entry.

RECEIVED
BLM AZ STATE OFFICE
2016 SEP 26 P 3:02
PHOENIX, ARIZONA

When recorded return to:
Sunburst Minerals LLC
912 Cole St. #204
San Francisco CA, 94117

AMENDED LOCATION NOTICE FOR LODE MINING CLAIM

NOTICE IS HEREBY GIVEN that the Emerald 9 (AMC 364269) Lode Mining Claim was originally located on 10/31/2004, And recorded with the Mohave County Recorder's Office, at bk. 5282, pg. 278.

This Lode Claim has been amended by Sunburst Minerals LLC, whose mailing address is 912 Cole St. #204, San Francisco CA, 94117.

The general course of this claim is easterly/westerly, and it is situated in Mohave County, Arizona. This claim is 1500 feet in length and 300 feet on each side of the middle of the claim in width. This claim runs from the location monument on which the location notice is posted approximately 1490 feet in a east direction to the east end center monument and 10 feet in a west direction to the west end center monument.


This claim is marked by six monuments, one at each corner and one at the center of each end line of the claim. The location monument on which this notice is posted is situated within Section 23, Township 23 north, Range 18 west, Gila and Salt River Base and Meridian, Arizona and this claim encompasses portions of the following quarter section(s), section(s), Township(s), and Range(s): SW ¼ of the SW ¼ of Section 23, Township 23 north, Range 18 west, Gila and Salt River Base and Meridian, Mineral Park Mining District, Mohave County, State of Arizona.

The locality of this claim with reference to some natural object or permanent monument and additional information (if any) concerning its locality are as follows: 645 feet north and 1482 feet east of the northwest corner of Section 26, Township 23 north, Range 18 west.

It is the intent of the claimant that the amended location notice of this lode mining claim *exclude* any portion within the limits of the TAN 15 and TAN 13 lode mining claims, as depicted on the attached claim map.

DATE AND POSTED on the ground this 28 day of July, 2016.

LOCATOR(s): Sunburst Minerals LLC AGENT: T. Robert Breen /




RECEIVED
BLM AZ STAFF OFFICE
2016 SEP - 6 P 3:53
PHOENIX, ARIZONA

AMC 364269

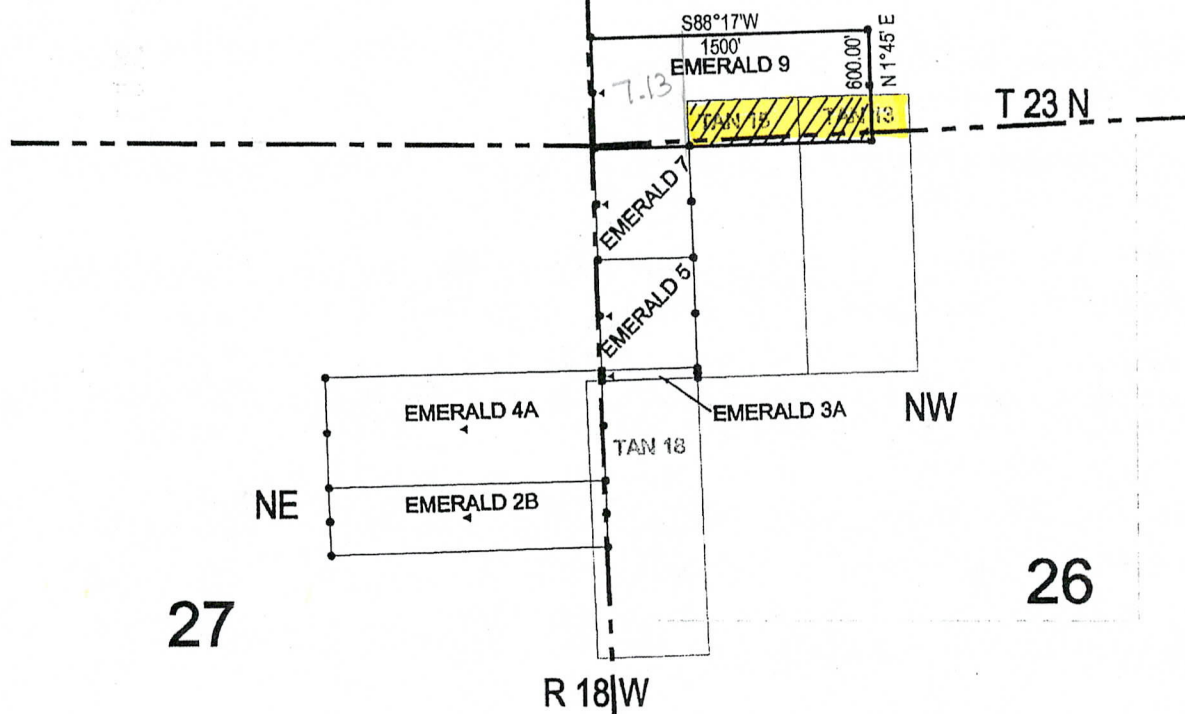
RECEIVED
BLM AZ STATE OFFICE

2016 SEP -8 P 3:54

PHOENIX, ARIZONA
SE

 Excluded Area from
Emerald 9 Claim

23
SW



● Corner Posts

► Location Monuments

Scale: 1"=1000'



1. The above map depicts the EMERALD 9 Lode Claim, which is located in the SW 1/4 of the SW 1/4 of Section 23, Township 23 North, Range 18 West, Gila and Salt River Base and Meridian, Mohave County, Arizona, Mineral Park Mining District.
2. The type of corner and location monuments used are wood 2"x2"x48" posts and metal tags with location information written thereon.
3. The bearings and distances in degrees and feet between claim corners are as depicted on the above map.
4. This LOCATION NOTICE excludes any portion within the limits of the claim that lay within the TAN 13 CLAIM, AMC 397706, re- located on September 19, 2009 as recorded on September 21, 2009 at Document No. 2009057822, Book 7589, Page 832; Amended January 31, 2011 as recorded on February 15, 2011 at Document No. 2011008798 in the Official Records of Mohave County, Arizona (the "Senior Claim"). Sunburst Minerals LLC acknowledges that the Senior Claim was located prior in time, thus the surface area and locatable minerals encompassed therein are not open to mineral entry. AND

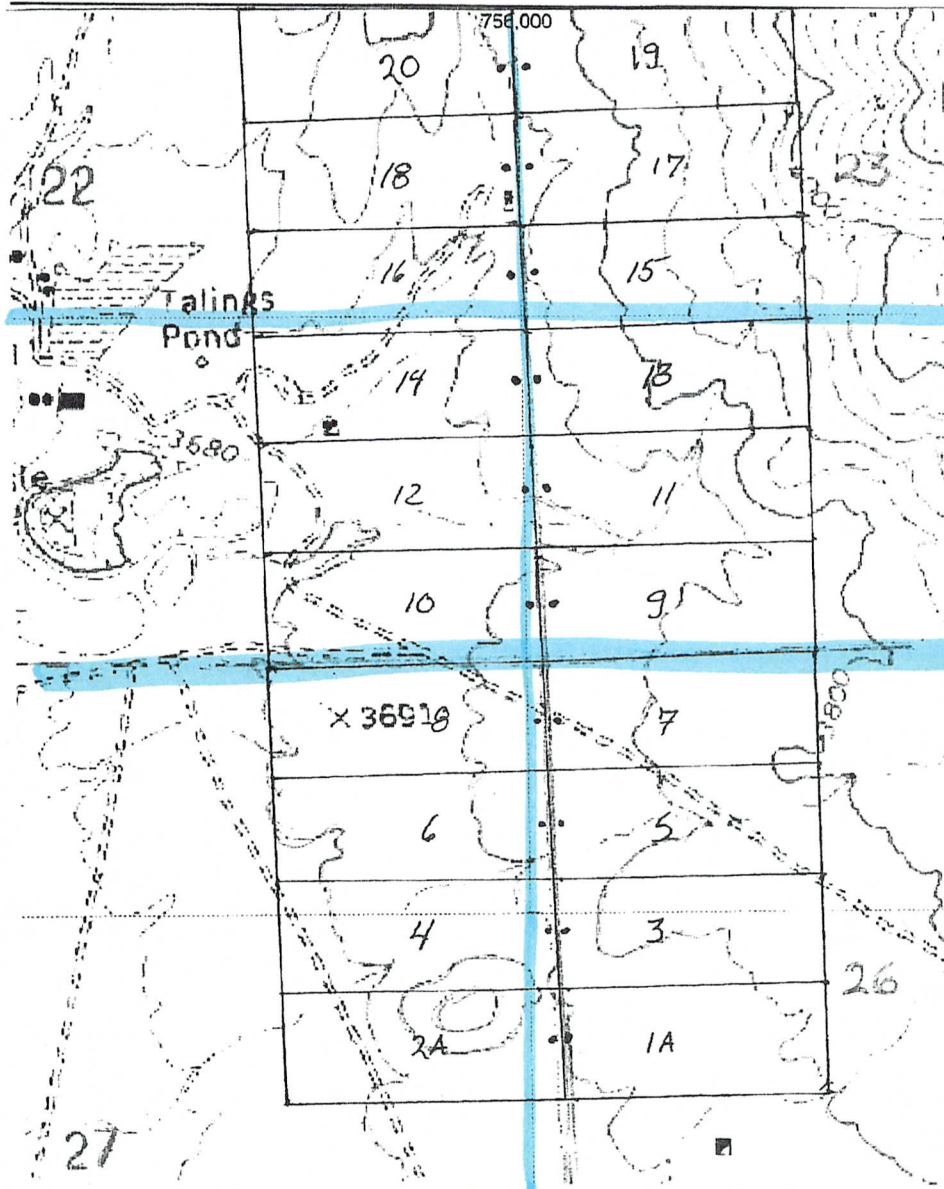
This LOCATION NOTICE excludes any portion within the limits of the claim that lay within the TAN 15 CLAIM, AMC 397708, re- located on September 19, 2009 as recorded on September 21, 2009 at Document No. 2009057824, Book 7589, Page 836; Amended January 31, 2011 as recorded on February 15, 2011 at Document No. 2011008800 in the Official Records of Mohave County, Arizona (the "Senior Claim"). Sunburst Minerals LLC acknowledges that the Senior Claim was located prior in time, thus the surface area and locatable minerals encompassed therein are not open to mineral entry.

Map of Mining Claim location

Claim Name Emerald Claim Group

Direction to a permanent natural feature or monument

North and south from Section corner SE 22, SW 23
NE 27, NW 26



RECEIVED
B.L.M. AZ STATE OFFICE

2005 JAN 28 P 12:50


PHOENIX, AZ

AMC 364269

Section 22, 23, 26, 27 Township 23N Range 18W
Gila & Salt river, Base and Meridian

Date 10-31-04

Signature [Signature]



INDEXED

2004102684 BK 5282 PG 279
OFFICIAL RECORDS OF MOHAVE COUNTY
JOAN MC CALL, MOHAVE COUNTY RECORDER
11/02/2004 01:36P PAGE 1 OF 1
ROBERT A CAMERON
RECORDING FEE 14.00

**Notice of Mining Claim Location
Lode**

Locator;
S.G.V Resources Inc.
502 N. Division St.
Carson City , Nev. 89703

Claim Name Emerald 10

Date of location: 11-1- 2004

The claim is 1500 feet long and 600 feet wide. The location monument is 20 feet from the E end and 1480 from W end.

The claim trends generally from the west to the east.

The claim is in the South 1/2 of the Southeast 1/4 of the Southeast 1/4

Section 22 Township 23 N Range 18 W
Gila and Salt River base and Meridian

Location in relation to a permanent monument is
Southeast corner of claim is at Southeast
corner Section 22

Date 11-1-04 Signature Robert A. Cameron

Robert A. Cameron, Agent for locator
P.O. Box 8132
Hualapai, Arizona 86412

RECEIVED
B.L.M. AZ STATE OFFICE
2005 JAN 28 P 12:50
PHOENIX, AZ

AMG 364270



INDEXED

MICROFILMS

2004102685 BK 5282 PG 280
OFFICIAL RECORDS OF MOHAVE COUNTY
JOAN MC CALL, MOHAVE COUNTY RECORDER
11/02/2004 01:36P PAGE 1 OF 1
ROBERT A CAMERON
RECORDING FEE 14.00

**Notice of Mining Claim Location
Lode**

Locator;
S.G.V Resources Inc.
502 N. Division St.
Carson City , Nev. 89703

PHOENIX, AZ

2005 JAN 28 P 12:51

RECEIVED
B.L.M. AZ STATE OFFICE

Claim Name Emerald)

Date of location: 10-31-04 2004

The claim is 1500 feet long and 600 feet wide. The location monument is 20 feet from the W end and 1480 from E end.

The claim trends generally from the west to the east.

The claim is in the North 1/2 of the Southwest 1/4 of the Southwest 1/4

Section 23 Township 23 N Range 18 W
Gila and Salt River base and Meridian

Location in relation to a permanent monument is

Southwest corner of claim is 600' North Southwest
corner Section 23

Date 10-31-04

Signature

Robert A. Cameron
Robert A. Cameron, Agent for locator
P.O. Box 8132
Hualapai, Arizona 86412

Ret

AMC 364271



INDEXED

2004102686 BK 5282 PG 281
OFFICIAL RECORDS OF MOHAVE COUNTY
JOAN MC CALL, MOHAVE COUNTY RECORDER
11/02/2004 01:36P PAGE 1 OF 1
ROBERT A CAMERON
RECORDING FEE 14.00

**Notice of Mining Claim Location
Lode**

Locator;

S.G.V Resources Inc.
502 N. Division St.
Carson City , Nev. 89703

Claim Name Emerald 12

Date of location: 11-1 - 2004

The claim is 1500 feet long and 600 feet wide. The location monument is 20 feet from the E end and 1480 from W end.

The claim trends generally from the west to the east.


The claim is in the North $\frac{1}{2}$ of the ~~S~~ South ^{east} $\frac{1}{4}$ of the South ^{east} $\frac{1}{4}$

Section 22 Township 23N Range 18W
Gila and Salt River base and Meridian

Location in relation to a permanent monument is southeast corner
of claim is 600' N southeast corner section 22

Date 11-1-04 Signature Robert A. Cameron
Robert A. Cameron, Agent for locator
P.O. Box 8132
Hualapai, Arizona 86412

Ret



INDEXED

MICROFILMED

2004102687 BK 5282 PG 282
OFFICIAL RECORDS OF MOHAVE COUNTY
JOAN MC CALL, MOHAVE COUNTY RECORDER
11/02/2004 01:36P PAGE 1 OF 1
ROBERT A CAMERON
RECORDING FEE 14.00

Notice of Mining Claim Location
Lode

Locator;

S.G.V Resources Inc.
502 N. Division St.
Carson City, Nev. 89703

Claim Name Emerald 13

Date of location: 10-31-04 2004

The claim is 1500 feet long and 600 feet wide. The location monument is 20 feet from the W end and 1480 from E end.

The claim trends generally from the west to the east.

The claim is in the South 1/2 of the Northwest 1/4 of the Southwest 1/4

Section 23 Township 23 N Range 18 W
Gila and Salt River base and Meridian

Location in relation to a permanent monument is Southwest
corner of Pluin to 1200' North Southwest corner
Section 23

Date 10-31-04

Signature

Robert A. Cameron
Robert A. Cameron, Agent for locator
P.O. Box 8132
Hualapai, Arizona 86412

Ret

PHOENIX, AZ

2005 JAN 28 P 12:51

RECEIVED
B.L.M. AZ STATE OFFICE

AMC 364273



#INDEXED MICROFILMED

2004102688 BK 5282 PG 283
OFFICIAL RECORDS OF MOHAVE COUNTY
JOAN MC CALL, MOHAVE COUNTY RECORDER
11/02/2004 01:37P PAGE 1 OF 1
ROBERT A CAMERON
RECORDING FEE 14.00

**Notice of Mining Claim Location
Lode**

Locator;

S.G.V Resources Inc.
502 N. Division St.
Carson City, Nev. 89703

RECEIVED
B.L.M. AZ STATE OFFICE
2005 JAN 28 P 12:51
PHOENIX, AZ

Claim Name Emerald 14

Date of location: 11-1-04 2004

The claim is 1500 feet long and 600 feet wide. The location monument is 20 feet from the E end and 1480 from W end.

The claim trends generally from the west to the east.

The claim is in the North 1/2 of the Northeast 1/4 of the Southeast 1/4

Section 22 Township 23 N Range 18 W
Gila and Salt River base and Meridian

Location in relation to a permanent monument is


southeast corner of claim is 1200' north southeast
corner Section 22

Date 11-1-04

Signature

Robert A. Cameron
Robert A. Cameron, Agent for locator
P.O. Box 8132
Hualapai, Arizona 86412

AMC 364274



INDEXED

MICROFILMED

2004102689 BK 5282 PG 284
OFFICIAL RECORDS OF MOHAVE COUNTY
JOAN MC CALL, MOHAVE COUNTY RECORDER
11/02/2004 01:37P PAGE 1 OF 1
ROBERT A CAMERON
RECORDING FEE 14.00

Notice of Mining Claim Location
Lode

Locator;

S.G.V Resources Inc.
502 N. Division St.
Carson City, Nev. 89703

Claim Name Emerald 15

Date of location: 10-31-04 2004

The claim is 1500 feet long and 600 feet wide. The location monument is 20 feet from the W end and 1480 from E end.

The claim trends generally from the west to the east.

The claim is in the North 1/2 of the Section Northwest 1/4 of the Southwest 1/4

Section 23 Township 23 N Range 18 W
Gila and Salt River base and Meridian

Location in relation to a permanent monument is

Southwest corner of claim is 1800' North Southwest
corner sec 23

Date 10-31-04


Signature

Robert A. Cameron
Robert A. Cameron, Agent for locator
P.O. Box 8132
Hualapai, Arizona 86412

Ret

RECEIVED
B.L.M. AZ STATE OFFICE
2005 JAN 28 P 2:51
PHOENIX, AZ

AMC 364275



INDEXED

MICROFILMED

2004102690 BK 5282 PG 285
OFFICIAL RECORDS OF MOHAVE COUNTY
JOAN MC CALL, MOHAVE COUNTY RECORDER
11/02/2004 01:37P PAGE 1 OF 1
ROBERT A CAMERON
RECORDING FEE 14.00

Notice of Mining Claim Location
Lode

Locator;

S.G.V Resources Inc.
502 N. Division St.
Carson City, Nev. 89703

PHOENIX, AZ

2005 JAN 28 P 12:51

RECEIVED
B.L.M. AZ STATE OFFICE

Claim Name Emerald 16

Date of location: 11-1- 2004

The claim is 1500 feet long and 600 feet wide. The location monument is 20 feet from the E end and 1480 from W end.

The claim trends generally from the west to the east.

The claim is in the North 1/2 of the Northeast 1/4 of the Southeast 1/4

Section 22 Township 23N Range 18W
Gila and Salt River base and Meridian

Location in relation to a permanent monument is

Southeast corner of claim is 1800' North
Southeast corner Section 22


Date 11-1-04

Signature

Robert A. Cameron
Robert A. Cameron, Agent for locator
P.O. Box 8132
Hualapai, Arizona 86412

Ret

AMC 364276



INDEXED

MICROFILMED

2004102691 BK 5282 PG 286
OFFICIAL RECORDS OF MOHAVE COUNTY
JOAN MC CALL, MOHAVE COUNTY RECORDER
11/02/2004 01:37P PAGE 1 OF 1
ROBERT A CAMERON
RECORDING FEE 14.00

Notice of Mining Claim Location
Lode

Locator;

S.G.V Resources Inc.
502 N. Division St.
Carson City, Nev. 89703

PHOENIX, AZ

2005 JAN 28 P 12:51

RECEIVED
BLM, AZ STATE OFFICE

Claim Name Emerald 17

Date of location: 10-31- 2004

The claim is 1500 feet long and 600 feet wide. The location monument is 20 feet from the W end and 1480 from E end.

The claim trends generally from the west to the east.

The claim is in the South 1/2 of the Southwest 1/4 Northwest 1/4

Section 23 Township 23N Range 18W
Gila and Salt River base and Meridian

Location in relation to a permanent monument is

Southwest corner of claim is 2400' North
Southwest corner of Section 23

Date 10-31-04

Signature

Robert A. Cameron
Robert A. Cameron, Agent for locator
P.O. Box 8132
Hualapai, Arizona 86412

het

AMC 364277



INDEXED

IMPROVED

2004102692 BK 5282 PG 287
OFFICIAL RECORDS OF MOHAVE COUNTY
JOAN MC CALL, MOHAVE COUNTY RECORDER
11/02/2004 01:37P PAGE 1 OF 1
ROBERT A CAMERON
RECORDING FEE 14.00

Notice of Mining Claim Location
Lode

Locator;

S.G.V Resources Inc.
502 N. Division St.
Carson City, Nev. 89703

Claim Name Emerald 18

Date of location: 11-01- 2004

The claim is 1500 feet long and 600 feet wide. The location monument is 20 feet from the E end and 1480 from W end.

The claim trends generally from the west to the east.

The claim is in the South 1/2 of the Southeast 1/4 of the Northeast 1/4

Section 22 Township 23 N Range 18 W
Gila and Salt River base and Meridian

Location in relation to a permanent monument is

Southeast corner of claim is 2400' North
Southeast corner Section 22

Date 11-01-04

Signature

Robert A. Cameron
Robert A. Cameron, Agent for locator
P.O. Box 8132
Hualapai, Arizona 86412

PHOENIX, AZ

2005 JAN 28 P 12:51

RECEIVED
B.L.M. AZ STATE OFFICE

AMC 364278



INDEXED

MICROFILMED

2004102693 BK 5282 PG 288
OFFICIAL RECORDS OF MOHAVE COUNTY
JOAN MC CALL, MOHAVE COUNTY RECORDER
11/02/2004 01:37P PAGE 1 OF 1
ROBERT A CAMERON
RECORDING FEE 14.00

**Notice of Mining Claim Location
Lode**

Locator;

S.G.V Resources Inc.
502 N. Division St.
Carson City, Nev. 89703

Claim Name Emerald 19

Date of location: 10-31 2004

The claim is 1500 feet long and 600 feet wide. The location monument is 20 feet from the W end and 1480 from E end.

The claim trends generally from the west to the east.

The claim is in the North 1/2 of the Southwest 1/4 of the Northwest 1/4

Section 23 Township 23N Range 18W
Gila and Salt River base and Meridian

Location in relation to a permanent monument is

Southwest corner of claim is 3000' North Southwest
corner of Section 23

Date 10-31-01

Signature

Robert A. Cameron
Robert A. Cameron, Agent for locator
P.O. Box 8132
Hualapai, Arizona 86412

Ret

RECEIVED
B.L.M. AZ STATE OFFICE
2005 JAN 28 P 12:51
PHOENIX, AZ

AMC 364279



INDEXED

MICROFILMED

2004102694 BK 5282 PG 289
OFFICIAL RECORDS OF MOHAVE COUNTY
JOAN MC CALL, MOHAVE COUNTY RECORDER
11/02/2004 01:37P PAGE 1 OF 1
ROBERT A CAMERON
RECORDING FEE 14.00

Notice of Mining Claim Location
Lode

Locator;

S.G.V Resources Inc.
502 N. Division St.
Carson City, Nev. 89703

PHOENIX, AZ

2005 JAN 28 P 12:51

RECEIVED
B.L.M. AZ STATE OFFICEClaim Name Emerald 20Date of location: 11-1- 2004

The claim is 1500 feet long and 600 feet wide. The location monument is 20 feet from the E end and 1480 from W end.

The claim trends generally from the west to the east.

The claim is in the North 1/2 of the Southeast 1/4 of the Northeast 1/4

Section 22 Township 23 N Range 18 W
Gila and Salt River base and Meridian

Location in relation to a permanent monument is

Southeast corner of claim is 3000' North
Southeast corner Section 22

Date 11-1-04

Signature

Robert A. Cameron, Agent for locator
P.O. Box 8132
Hualapai, Arizona 86412

Ret

AMC 364280

RUN TIME: 12:36 PM

**DEPARTMENT OF INTERIOR
BUREAU OF LAND MANAGEMENT**

**RUN DATE: 01/28/2005
Page 1 of 1**

Input Parameters for Geographic Report with Land

System Id = CR

Admin State = AZ

Geo State = AZ

Casetype begins with

Case Disp Txt = AUTHORIZED, PENDING, WITHDRAWN

Mer Twp Rng = 14 0230N 0180W

Mtrs =

Commodity =

Pending Org =

Section = 022, 023, 026, 027

Total Rows Returned: 29

**NO WARRANTY IS MADE BY BLM FOR USE OF THE DATA
FOR PURPOSES NOT INTENDED BY BLM**

RUN TIME: 12:37 PM

Adm State: AZ

UNITED STATES DEPARTMENT OF INTERIOR
BUREAU OF LAND MANAGEMENT
GEOGRAPHIC REPORT WITH LAND
Sorted by Meridian Township Range

RUN DATE: 01/28/2005
Page 1 of 4

Serial Number: AZA 000740

Total Case Acres: 6.060

<u>Casetype</u>	<u>Case Disp</u>	14	0230N	0180W	<u>Sect</u>	<u>Sur Typ</u>	<u>Sur Num</u>	<u>Suff</u>	<u>Subdivision</u>	<u>Act Pend</u>
287300	AUTHORIZED				022	ALIQ			W2NE,E2SW,SEW;	

Serial Number: AZA 000798

Total Case Acres: 15.260

<u>Casetype</u>	<u>Case Disp</u>	14	0230N	0180W	<u>Sect</u>	<u>Sur Typ</u>	<u>Sur Num</u>	<u>Suff</u>	<u>Subdivision</u>	<u>Act Pend</u>
285002	AUTHORIZED				022	ALIQ			S2SE,NWSE;	
					023	RSDL		1	SWSWSW;	
					026	ALIQ			N2NW;	
						RSDL		1	NESENW,NWSWNE;	
					027			1	NENENE;	

Serial Number: AZA 005877

Total Case Acres: 39.250

<u>Casetype</u>	<u>Case Disp</u>	14	0230N	0180W	<u>Sect</u>	<u>Sur Typ</u>	<u>Sur Num</u>	<u>Suff</u>	<u>Subdivision</u>	<u>Act Pend</u>
286203	AUTHORIZED				022	RSDL		1	W2W2W2;	

Serial Number: AZA 020658

Total Case Acres: 0.855

<u>Casetype</u>	<u>Case Disp</u>	14	0230N	0180W	<u>Sect</u>	<u>Sur Typ</u>	<u>Sur Num</u>	<u>Suff</u>	<u>Subdivision</u>	<u>Act Pend</u>
285003	AUTHORIZED				022	ALIQ			SE;	

Serial Number: AZA 022631

Total Case Acres: 63.100

RUN TIME: 12:37 PM

Adm State: AZ

UNITED STATES DEPARTMENT OF INTERIOR
BUREAU OF LAND MANAGEMENT
GEOGRAPHIC REPORT WITH LAND
Sorted by Meridian Township Range

RUN DATE: 01/28/2005
Page 2 of 4

<u>Casetype</u>	<u>Case Disp</u>	14	0230N	0180W	<u>Sect</u>	<u>Sur Typ</u>	<u>Sur Num</u>	<u>Suff</u>	<u>Subdivision</u>	<u>Act Pend</u>
281001	AUTHORIZED				023	LOTS			10;	
					026	ALIQ			NE,SE,NW,SW;	

Serial Number: AZA 026189

Total Case Acres: 17.800

<u>Casetype</u>	<u>Case Disp</u>	14	0230N	0180W	<u>Sect</u>	<u>Sur Typ</u>	<u>Sur Num</u>	<u>Suff</u>	<u>Subdivision</u>	<u>Act Pend</u>
380910	AUTHORIZED				022	ALIQ			SE;	

Serial Number: AZA 028693

Total Case Acres: 6.470

<u>Casetype</u>	<u>Case Disp</u>	14	0230N	0180W	<u>Sect</u>	<u>Sur Typ</u>	<u>Sur Num</u>	<u>Suff</u>	<u>Subdivision</u>	<u>Act Pend</u>
286200	AUTHORIZED				023	LOTS			10;	
					026	ALIQ			NE,SW;	
						RSDL		1	SE,SE,NW;	

Serial Number: AZA 028788

Total Case Acres: 2.000

<u>Casetype</u>	<u>Case Disp</u>	14	0230N	0180W	<u>Sect</u>	<u>Sur Typ</u>	<u>Sur Num</u>	<u>Suff</u>	<u>Subdivision</u>	<u>Act Pend</u>
380913	AUTHORIZED				026	RSDL		1	NW,NE,SE;	

Serial Number: AZA 029134

Total Case Acres: 4.600

<u>Casetype</u>	<u>Case Disp</u>	14	0230N	0180W	<u>Sect</u>	<u>Sur Typ</u>	<u>Sur Num</u>	<u>Suff</u>	<u>Subdivision</u>	<u>Act Pend</u>
380913	AUTHORIZED				026	RSDL		1	W2,W2,SE;	

RUN TIME: 12:37 PM

Adm State: AZ

UNITED STATES DEPARTMENT OF INTERIOR
BUREAU OF LAND MANAGEMENT
GEOGRAPHIC REPORT WITH LAND
Sorted by Meridian Township Range

RUN DATE: 01/28/2005
Page 3 of 4

Serial Number: AZA 030121

Total Case Acres: 0.040

<u>Casetype</u>	<u>Case Disp</u>	14	0230N	0180W	<u>Sect</u>	<u>Sur Typ</u>	<u>Sur Num</u>	<u>Suff</u>	<u>Subdivision</u>	<u>Act Pend</u>
286203	AUTHORIZED				022	ALIQ RSDL		1	NWSW; SWSWSWSW;	

Serial Number: AZA 031567

Total Case Acres: 1.000

<u>Casetype</u>	<u>Case Disp</u>	14	0230N	0180W	<u>Sect</u>	<u>Sur Typ</u>	<u>Sur Num</u>	<u>Suff</u>	<u>Subdivision</u>	<u>Act Pend</u>
285003	PENDING				022	RSDL			W2W2W2W2W2;	Y

Serial Number: AZA 032473

Total Case Acres: 13.044

<u>Casetype</u>	<u>Case Disp</u>	14	0230N	0180W	<u>Sect</u>	<u>Sur Typ</u>	<u>Sur Num</u>	<u>Suff</u>	<u>Subdivision</u>	<u>Act Pend</u>
287001	AUTHORIZED				022	RSDL			W2W2W2W2W2;	

Serial Number: AZA 032476

Total Case Acres: 42.190

<u>Casetype</u>	<u>Case Disp</u>	14	0230N	0180W	<u>Sect</u>	<u>Sur Typ</u>	<u>Sur Num</u>	<u>Suff</u>	<u>Subdivision</u>	<u>Act Pend</u>
281001	AUTHORIZED				022	RSDL			E2E2NENENE;	

Serial Number: AZA 032956

Total Case Acres: 1.000

<u>Casetype</u>	<u>Case Disp</u>	14	0230N	0180W	<u>Sect</u>	<u>Sur Typ</u>	<u>Sur Num</u>	<u>Suff</u>	<u>Subdivision</u>	<u>Act Pend</u>
380913	PENDING				022	ALIQ			S2;	

RUN TIME: 12:37 PM

Adm State: AZ

UNITED STATES DEPARTMENT OF INTERIOR
BUREAU OF LAND MANAGEMENT
GEOGRAPHIC REPORT WITH LAND
Sorted by Meridian Township Range

RUN DATE: 01/28/2005
Page 4 of 4

Serial Number: AZAR 0032609

Total Case Acres: 17.326

<u>Casetype</u>	<u>Case Disp</u>	14	0230N	0180W	<u>Sect</u>	<u>Sur Typ</u>	<u>Sur Num</u>	<u>Suff</u>	<u>Subdivision</u>	<u>Act Pend</u>
287300	AUTHORIZED				026	ALIQ			NE,SESW,SW;	

Serial Number: AZAR 0033296

Total Case Acres: 17.350

<u>Casetype</u>	<u>Case Disp</u>	14	0230N	0180W	<u>Sect</u>	<u>Sur Typ</u>	<u>Sur Num</u>	<u>Suff</u>	<u>Subdivision</u>	<u>Act Pend</u>
285003	AUTHORIZED				023	LOTS			10;	
					026	ALIQ			W2NE,NESW,S2SW,SESW;	

Serial Number: AZPHX 0034352

Total Case Acres: 410.897

<u>Casetype</u>	<u>Case Disp</u>	14	0230N	0180W	<u>Sect</u>	<u>Sur Typ</u>	<u>Sur Num</u>	<u>Suff</u>	<u>Subdivision</u>	<u>Act Pend</u>
285003	AUTHORIZED				022	ALIQ			NENE;	
					023				NESW,S2SW,SWSE;	
						LOTS			5,6,9,10;	
					026	ALIQ			NE,NENW,N2SE,SESE;	

MOHAVE COUNTY

INDEX TO SEGREGATED TRACTS

[illegible]

FOR ORDERS EFFECTING DISPOSAL OR USE OF
UNIDENTIFIED LANDS WITHDRAWN FOR CLASSIFICATION,
MINERALS, WATER AND/OR OTHER PUBLIC PURPOSES,
REFER TO INDEX OF MISCELLANEOUS DOCUMENTS.

DIST. NO. 2

GRAZING DIST. NO. 2

MDS 451 NE

452 NW

453 SW

454 SE

AZA 25521 R/W (Hwy)

Sec 20 W1/2SW1/4

Soc 32 N1/2 NE1/4

AZA 27301 R/W Mat Site

Sec 20 NW 1/4 M&E

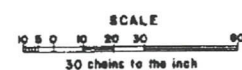
AZA 30121 R/W

Sec 22: SW1/4SW1/4SW1/4SW1/4, NE1/4SE2

[illegible]

T. 23 N.
R. 18 W.

Lat 35°19'45" N
Long 114°08'56" W



WARNING STATEMENT

WARNING STATEMENT

This plat is the Bureau's Record of Title, and should be used only as a graphic display of the township survey data. Records hereon do not reflect title changes which may have been effected by lateral movements of rivers or other bodies of water. Refer to the cadastral surveys for official survey information.